

**NOTICE!!**

**These documents have been scanned!**

**Do not place un-scanned documents beneath this notice!**

**Do not remove this notice from this file!**

GPO Jacket No. 560-102  
Print Order 61540  
Rise Business Services, LLC  
Job=AZ15 5/1/2019



Box Number= AZ15012



Claim Begin-End: AMC441040-AMC441071

1 Initial Receipt



AZ15012-27


AMC440519-AMC441162



**United States Department of the Interior**  
**Bureau of Land Management**  
 DIV OF LANDS, MINRLS & ENERGY  
 ONE N CENTRAL AVE  
 PHOENIX, AZ 85004 -4427  
 Phone: 602-417-9200

Receipt

No: 3745178

<b>Transaction #:</b> 3850866	
<b>Date of Transaction:</b> 01/18/2017	
CUSTOMER:	
MILLENNIA INC 518 36TH ST NEWPORT BEACH,CA 92663-3205 US	

LINE #	QTY	DESCRIPTION	REMARKS	UNIT PRICE	TOTAL
1	32.00	LOCATABLE MINERALS / MINING CLAIMS- NEW,UNADJUD, ONE OR MORE AUTH NOS / NEW MINING CLAIMS LOCATION FEE <b>CASES:</b> AMC441040/\$37.00, AMC441041/\$37.00, AMC441042/\$37.00, AMC441043/\$37.00, AMC441044/\$37.00, AMC441045/\$37.00, AMC441046/\$37.00, AMC441047/\$37.00, AMC441048/\$37.00, AMC441049/\$37.00, AMC441050/\$37.00, AMC441051/\$37.00, AMC441052/\$37.00, AMC441053/\$37.00, AMC441054/\$37.00, AMC441055/\$37.00, AMC441056/\$37.00, AMC441057/\$37.00, AMC441058/\$37.00, AMC441059/\$37.00, AMC441060/\$37.00, AMC441061/\$37.00, AMC441062/\$37.00, AMC441063/\$37.00, AMC441064/\$37.00, AMC441065/\$37.00, AMC441066/\$37.00, AMC441067/\$37.00, AMC441068/\$37.00, AMC441069/\$37.00, AMC441070/\$37.00, AMC441071/\$37.00		- n/a -	1184.00
2	32.00	LOCATABLE MINERALS / MINING CLAIMS- NEW,UNADJUD, ONE OR MORE AUTH NOS / NEW MINING CLAIM PROCESSING FEE <b>CASES:</b> AMC441040/\$20.00, AMC441041/\$20.00, AMC441042/\$20.00, AMC441043/\$20.00, AMC441044/\$20.00, AMC441045/\$20.00, AMC441046/\$20.00, AMC441047/\$20.00, AMC441048/\$20.00, AMC441049/\$20.00, AMC441050/\$20.00, AMC441051/\$20.00, AMC441052/\$20.00, AMC441053/\$20.00, AMC441054/\$20.00, AMC441055/\$20.00, AMC441056/\$20.00, AMC441057/\$20.00,		- n/a -	640.00

		AMC441058/\$20.00, AMC441059/\$20.00, AMC441060/\$20.00, AMC441061/\$20.00, AMC441062/\$20.00, AMC441063/\$20.00, AMC441064/\$20.00, AMC441065/\$20.00, AMC441066/\$20.00, AMC441067/\$20.00, AMC441068/\$20.00, AMC441069/\$20.00, AMC441070/\$20.00, AMC441071/\$20.00			
3	32.00	LOCATABLE MINERALS / MINING CLAIMS- NEW, UNADJUD, ONE OR MORE AUTH NOS / NEW MINING CLAIMS MAINTENANCE FEE CASES: AMC441040/\$155.00, AMC441041/\$155.00, AMC441042/\$155.00, AMC441043/\$155.00, AMC441044/\$155.00, AMC441045/\$155.00, AMC441046/\$155.00, AMC441047/\$155.00, AMC441048/\$155.00, AMC441049/\$155.00, AMC441050/\$155.00, AMC441051/\$155.00, AMC441052/\$155.00, AMC441053/\$155.00, AMC441054/\$155.00, AMC441055/\$155.00, AMC441056/\$155.00, AMC441057/\$155.00, AMC441058/\$155.00, AMC441059/\$155.00, AMC441060/\$155.00, AMC441061/\$155.00, AMC441062/\$155.00, AMC441063/\$155.00, AMC441064/\$155.00, AMC441065/\$155.00, AMC441066/\$155.00, AMC441067/\$155.00, AMC441068/\$155.00, AMC441069/\$155.00, AMC441070/\$155.00, AMC441071/\$155.00		- n/a -	4960.00
<b>TOTAL:</b>					<b>\$6,784.00</b>

PAYMENT INFORMATION				
1	AMOUNT:	6784.00	POSTMARKED:	N/A
	TYPE:	CHECK	RECEIVED:	01/18/2017
	CHECK NO:	1087		
	NAME:	MILLENNIA INC 10624 S EASTERN AVE HENDERSON NV 89052 US		

REMARKS

This receipt was generated by the automated BLM Collections and Billing System and is a paper representation of a portion of the official electronic record contained therein.



**NOTICE!!**

**These documents have been scanned!**

**Do not place un-scanned documents beneath this notice!**

**Do not remove this notice from this file!**

GPO Jacket No. 560-102  
Print Order 61540  
Rise Business Services, LLC  
Job=AZ15 5/1/2019



Box Number= AZ15012



Claim Begin-End: AMC441040-AMC441071

2 Correspondence



AZ15012-27

AMC440519-AMC441162



**NO  
DOCUMENTS  
FOUND**

NO DOCUMENTS FOUND  
NO DOCUMENTS FOUND



**NOTICE!!**

**These documents have been scanned!**

**Do not place un-scanned documents beneath this notice!**

**Do not remove this notice from this file!**

GPO Jacket No. 560-102  
Print Order 61540  
Rise Business Services, LLC  
Job=AZ15 5/1/2019



Box Number= AZ15012



Claim Begin-End: AMC441040-AMC441071

3 Transfers



AZ15012-27

AMC440519-AMC441162



**NO  
DOCUMENTS  
FOUND**

NO DOCUMENTS FOUND  
NO DOCUMENTS FOUND



**NOTICE!!**

**These documents have been scanned!**

**Do not place un-scanned documents beneath this notice!**

**Do not remove this notice from this file!**

GPO Jacket No. 560-102  
Print Order 61540  
Rise Business Services, LLC  
Job=AZ15 5/1/2019



Box Number= AZ15012



Claim Begin-End: AMC441040-AMC441071

4 Annual Filings



AZ15012-27

AMC440519-AMC441162



**DEPARTMENT OF THE INTERIOR  
BUREAU OF LAND MANAGEMENT  
MINING CLAIMS**

Run Date/Time: 9/11/2018

**MC Maintenance Fees Paid Through the BLM Pay Portal  
(by Date Paid)**

Page 253 Of 723

**CBS Receipt: 4244255**

Printed For Lead File # **AMC441040**

Agency Tracking ID: 1535167506

Assessment Year: 2019

Number of BLM Serial Nr: 64

Paid On: 8/25/2018

Total Amount Paid: \$14,880.00

Claim Name	BLM Serial No	Lead File No	Amount Paid
22-A	AMC438198	AMC438198	\$310.00
22-A2	AMC438199	AMC438198	\$310.00
22-A3	AMC438200	AMC438198	\$310.00
22-A4	AMC438201	AMC438198	\$310.00
22-B	AMC438202	AMC438198	\$310.00
22-B2	AMC438203	AMC438198	\$310.00
22-B3	AMC438204	AMC438198	\$310.00
22-B4	AMC438205	AMC438198	\$310.00
22-C	AMC438206	AMC438198	\$310.00
22-C2	AMC438207	AMC438198	\$310.00
22-C3	AMC438208	AMC438198	\$310.00
22-C4	AMC438209	AMC438198	\$310.00
22-D	AMC438210	AMC438198	\$310.00
22-D2	AMC438211	AMC438198	\$310.00
22-D3	AMC438212	AMC438198	\$310.00
22-D4	AMC438213	AMC438198	\$310.00
21-A	AMC438308	AMC438292	\$310.00
21-A2	AMC438309	AMC438292	\$310.00
21-A3	AMC438310	AMC438292	\$310.00
21-A4	AMC438311	AMC438292	\$310.00
21-B	AMC438312	AMC438292	\$310.00
21-B2	AMC438313	AMC438292	\$310.00
21-B3	AMC438314	AMC438292	\$310.00
21-B4	AMC438315	AMC438292	\$310.00

NO WARRANTY IS MADE BY BLM FOR USE OF THE DATA FOR PURPOSES NOT INTENDED BY BLM



**DEPARTMENT OF THE INTERIOR  
BUREAU OF LAND MANAGEMENT  
MINING CLAIMS**

Run Date/Time: 9/11/2018

**MC Maintenance Fees Paid Through the BLM Pay Portal  
(by Date Paid)**

Page 254 Of 723

21-C	AMC438316	AMC438292	\$310.00
21-C2	AMC438317	AMC438292	\$310.00
21-C3	AMC438318	AMC438292	\$310.00
21-C4	AMC438319	AMC438292	\$310.00
21-D	AMC438320	AMC438292	\$310.00
21-D2	AMC438321	AMC438292	\$310.00
21-D3	AMC438322	AMC438292	\$310.00
21-D4	AMC438323	AMC438292	\$310.00
PLOMOSA 23-1	AMC441040	AMC441040	\$155.00
PLOMOSA 23-2	AMC441041	AMC441040	\$155.00
PLOMOSA 23-3	AMC441042	AMC441040	\$155.00
PLOMOSA 23-4	AMC441043	AMC441040	\$155.00
PLOMOSA 23-5	AMC441044	AMC441040	\$155.00
PLOMOSA 23-6	AMC441045	AMC441040	\$155.00
PLOMOSA 23-7	AMC441046	AMC441040	\$155.00
PLOMOSA 23-8	AMC441047	AMC441040	\$155.00
PLOMOSA 23-9	AMC441048	AMC441040	\$155.00
PLOMOSA 23-10	AMC441049	AMC441040	\$155.00
PLOMOSA 23-11	AMC441050	AMC441040	\$155.00
PLOMOSA 23-12	AMC441051	AMC441040	\$155.00
PLOMOSA 23-13	AMC441052	AMC441040	\$155.00
PLOMOSA 23-14	AMC441053	AMC441040	\$155.00
PLOMOSA 23-15	AMC441054	AMC441040	\$155.00
PLOMOSA 23-16	AMC441055	AMC441040	\$155.00
PLOMOSA 23-17	AMC441056	AMC441040	\$155.00
PLOMOSA 23-18	AMC441057	AMC441040	\$155.00
PLOMOSA 23-19	AMC441058	AMC441040	\$155.00
PLOMOSA 23-20	AMC441059	AMC441040	\$155.00
PLOMOSA 23-21	AMC441060	AMC441040	\$155.00
PLOMOSA 23-22	AMC441061	AMC441040	\$155.00
PLOMOSA 23-23	AMC441062	AMC441040	\$155.00
PLOMOSA 23-24	AMC441063	AMC441040	\$155.00
PLOMOSA 23-25	AMC441064	AMC441040	\$155.00
PLOMOSA 23-26	AMC441065	AMC441040	\$155.00
PLOMOSA 23-27	AMC441066	AMC441040	\$155.00

NO WARRANTY IS MADE BY BLM FOR USE OF THE DATA FOR PURPOSES NOT INTENDED BY BLM

DEPARTMENT OF THE INTERIOR  
BUREAU OF LAND MANAGEMENT  
MINING CLAIMS

Run Date/Time: 9/11/2018

MC Maintenance Fees Paid Through the BLM Pay Portal  
(by Date Paid)

Page 255 Of 723

PLOMOSA 23-28	AMC441067	AMC441040	\$155.00
PLOMOSA 23-29	AMC441068	AMC441040	\$155.00
PLOMOSA 23-30	AMC441069	AMC441040	\$155.00
PLOMOSA 23-31	AMC441070	AMC441040	\$155.00
PLOMOSA 23-32	AMC441071	AMC441040	\$155.00



**United States Department of the Interior**  
**Bureau of Land Management**  
 BUSINESS & SUPPORT SVCS DIV  
 ONE N CENTRAL AVE SUITE 800  
 PHOENIX, AZ 85004 -4427  
 Phone: 602-417-9200

Receipt

No: 4244255

<b>Transaction #:</b> 4359702	
<b>Date of Transaction:</b> 08/24/2018	
<b>CUSTOMER:</b>	
STEPHEN MARTINDALE 121 WALNUT AVE HUNTINGTON BEACH, CA 92657 US	

LINE #	QTY	DESCRIPTION	REMARKS	UNIT PRICE	TOTAL
1	1.00	LOCATABLE MINERALS / MINING CLAIMS-NOT NEW-UNADJUD, ONE AUTH NO. ONLY / MINING CLAIM MONEY RECEIVED CASES: AMC438198/\$14880.00		- n/a -	14880.00
<b>TOTAL:</b>					<b>\$14,880.00</b>

PAYMENT INFORMATION			
NOTE: Items will appear on credit card statement as "BLM O Mining Claim".			
1	AMOUNT:	14880.00	POSTMARKED: N/A
	TYPE:	CREDIT CARD	RECEIVED: 08/24/2018
	NAME:	STEPHEN MARTINDALE 121 WALNUT AVE HUNTINGTON BEACH CA 92657 US	
	CARD NO:	XXXXXXXXXXXX7230	AUTH CODE: 082552
	NAME ON CARD:	STEPHEN MARTINDALE	
	SIGNATURE:		

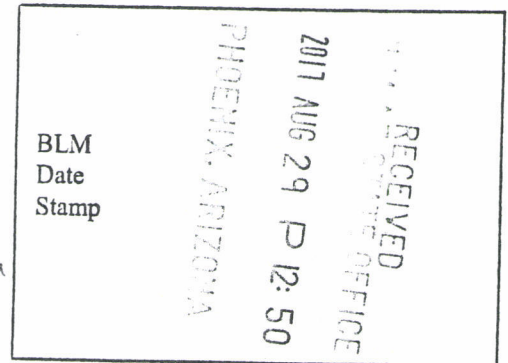
REMARKS

This receipt was generated by the automated BLM Collections and Billing System and is a paper representation of a portion of the official electronic record contained therein.

AMC 438198  
 438292  
 438422  
 438849  
 441040  
 443547

**MAINTENANCE FEE PAYMENT**

Claimant Name: MILLENNIA INC.  
 Address: 11 VALORE DRIVE  
 City: NEWPORT BEACH State: CA Zip: 92657  
 Telephone: 410-262-9200  
 E-mail address: smartupdate@millenniainc.com  
 Signature: [Signature]



Check here if this is a change of address.

LINE NO.	AMC NUMBER	CLAIM/SITE NAME	COUNTY RECORDER DATA (If available)	TWP	RNG	SEC
1		See ATTACHED				
2						
3						
4						
5						
6						
7						
8						
9						
10						

List additional claims on Form MCF114.

Bureau of Land Management  
 Arizona State Office  
[www.blm.gov/az/](http://www.blm.gov/az/)

No. of Claims\*: 320 x \$155 = 64,400<sup>00</sup>  
 Check No: 1155 Init. PER  
 Receipt No.: 396 4724  
 For BLM Use Only

\* \$155 per lode mining claim, mill site, or tunnel site; and \$155 for each 20 acres or portion thereof for each placer mining claim.

Form: MCF112  
 Revised July 2014

**ENTERED**  
 AUG 30 2017  
 BY: [Signature]

This form is available from the Arizona Geological Survey and may be reproduced.



Millennia Inc & Plomosa Mining Inc Maintenance fee list

Millennia Inc.				
AMC438198	22-A	MILLENNIA INC	310.00	14/0030N/0180W/022
AMC438199	22-A2	MILLENNIA INC	310.00	14/0030N/0180W/022
AMC438200	22-A3	MILLENNIA INC	310.00	14/0030N/0180W/022
AMC438201	22-A4	MILLENNIA INC	310.00	14/0030N/0180W/022
AMC438202	22-B	MILLENNIA INC	310.00	14/0030N/0180W/022
AMC438203	22-B2	MILLENNIA INC	310.00	14/0030N/0180W/022
AMC438204	22-B3	MILLENNIA INC	310.00	14/0030N/0180W/022
AMC438205	22-B4	MILLENNIA INC	310.00	14/0030N/0180W/022
AMC438206	22-C	MILLENNIA INC	310.00	14/0030N/0180W/022
AMC438207	22-C2	MILLENNIA INC	310.00	14/0030N/0180W/022
AMC438208	22-C3	MILLENNIA INC	310.00	14/0030N/0180W/022
AMC438209	22-C4	MILLENNIA INC	310.00	14/0030N/0180W/022
AMC438210	22-D	MILLENNIA INC	310.00	14/0030N/0180W/022
AMC438211	22-D2	MILLENNIA INC	310.00	14/0030N/0180W/022
AMC438212	22-D3	MILLENNIA INC	310.00	14/0030N/0180W/022
AMC438213	22-D4	MILLENNIA INC	310.00	14/0030N/0180W/022
AMC438292	20-A	MILLENNIA INC	310.00	14/0030N/0180W/020
AMC438293	20-A2	MILLENNIA INC	310.00	14/0030N/0180W/020
AMC438294	20-A3	MILLENNIA INC	310.00	14/0030N/0180W/020
AMC438295	20-A4	MILLENNIA INC	310.00	14/0030N/0180W/020
AMC438296	20-B	MILLENNIA INC	310.00	14/0030N/0180W/020
AMC438297	20-B2	MILLENNIA INC	310.00	14/0030N/0180W/020
AMC438298	20-B3	MILLENNIA INC	310.00	14/0030N/0180W/020
AMC438299	20-B4	MILLENNIA INC	310.00	14/0030N/0180W/020
AMC438300	20-C	MILLENNIA INC	310.00	14/0030N/0180W/020
AMC438301	20-C2	MILLENNIA INC	310.00	14/0030N/0180W/020
AMC438302	20-C3	MILLENNIA INC	310.00	14/0030N/0180W/020
AMC438303	20-C4	MILLENNIA INC	310.00	14/0030N/0180W/020
AMC438304	20-D	MILLENNIA INC	310.00	14/0030N/0180W/020
AMC438305	20-D2	MILLENNIA INC	310.00	14/0030N/0180W/020
AMC438306	20-D3	MILLENNIA INC	310.00	14/0030N/0180W/020
AMC438307	20-D4	MILLENNIA INC	310.00	14/0030N/0180W/020
AMC438308	21-A	MILLENNIA INC	310.00	14/0030N/0180W/021
AMC438309	21-A2	MILLENNIA INC	310.00	14/0030N/0180W/021
AMC438310	21-A3	MILLENNIA INC	310.00	14/0030N/0180W/021
AMC438311	21-A4	MILLENNIA INC	310.00	14/0030N/0180W/021
AMC438312	21-B	MILLENNIA INC	310.00	14/0030N/0180W/021
AMC438313	21-B2	MILLENNIA INC	310.00	14/0030N/0180W/021
AMC438314	21-B3	MILLENNIA INC	310.00	14/0030N/0180W/021
AMC438315	21-B4	MILLENNIA INC	310.00	14/0030N/0180W/021
AMC438316	21-C	MILLENNIA INC	310.00	14/0030N/0180W/021

RECEIVED  
 2011 AUG 29 P 1:01  
 PLUMOSA MINING INC

Millennia Inc & Plomosa Mining Inc Maintenance fee list

AMC438317	21-C2	MILLENNIA INC	310.00	14/0030N/0180W/021
AMC438318	21-C3	MILLENNIA INC	310.00	14/0030N/0180W/021
AMC438319	21-C4	MILLENNIA INC	310.00	14/0030N/0180W/021
AMC438320	21-D	MILLENNIA INC	310.00	14/0030N/0180W/021
AMC438321	21-D2	MILLENNIA INC	310.00	14/0030N/0180W/021
AMC438322	21-D3	MILLENNIA INC	310.00	14/0030N/0180W/021
AMC438323	21-D4	MILLENNIA INC	310.00	14/0030N/0180W/021
AMC438422	19-A	MILLENNIA INC	310.00	14/0030N/0180W/019
AMC438423	19-A2	MILLENNIA INC	310.00	14/0030N/0180W/019
AMC438424	19-A3	MILLENNIA INC	310.00	14/0030N/0180W/019
AMC438425	19-A4	MILLENNIA INC	310.00	14/0030N/0180W/019
AMC438426	19-B	MILLENNIA INC	310.00	14/0030N/0180W/019
AMC438427	19-B2	MILLENNIA INC	310.00	14/0030N/0180W/019
AMC438428	19-B3	MILLENNIA INC	310.00	14/0030N/0180W/019
AMC438429	19-B4	MILLENNIA INC	310.00	14/0030N/0180W/019
AMC438430	19-C	MILLENNIA INC	310.00	14/0030N/0180W/019
AMC438431	19-C2	MILLENNIA INC	310.00	14/0030N/0180W/019
AMC438432	19-C3	MILLENNIA INC	310.00	14/0030N/0180W/019
AMC438433	19-C4	MILLENNIA INC	310.00	14/0030N/0180W/019
AMC438434	19-D	MILLENNIA INC	310.00	14/0030N/0180W/019
AMC438435	19-D2	MILLENNIA INC	310.00	14/0030N/0180W/019
AMC438436	19-D3	MILLENNIA INC	310.00	14/0030N/0180W/019
AMC438437	19-D4	MILLENNIA INC	310.00	14/0030N/0180W/019
AMC438438	30-A	MILLENNIA INC	310.00	14/0030N/0180W/030
AMC438439	30-A2	MILLENNIA INC	310.00	14/0030N/0180W/030
AMC438440	30-A3	MILLENNIA INC	310.00	14/0030N/0180W/030
AMC438441	30-A4	MILLENNIA INC	310.00	14/0030N/0180W/030
AMC438442	30-B	MILLENNIA INC	310.00	14/0030N/0180W/030
AMC438443	30-B2	MILLENNIA INC	310.00	14/0030N/0180W/030
AMC438444	30-B3	MILLENNIA INC	310.00	14/0030N/0180W/030
AMC438445	30-B4	MILLENNIA INC	310.00	14/0030N/0180W/030
AMC438446	30-C	MILLENNIA INC	310.00	14/0030N/0180W/030
AMC438447	30-C2	MILLENNIA INC	310.00	14/0030N/0180W/030
AMC438448	30-C3	MILLENNIA INC	310.00	14/0030N/0180W/030
AMC438449	30-C4	MILLENNIA INC	310.00	14/0030N/0180W/030
AMC438450	30-D	MILLENNIA INC	310.00	14/0030N/0180W/030
AMC438451	30-D2	MILLENNIA INC	310.00	14/0030N/0180W/030
AMC438452	30-D3	MILLENNIA INC	310.00	14/0030N/0180W/030
AMC438453	30-D4	MILLENNIA INC	310.00	14/0030N/0180W/030
AMC438849	35-A	MILLENNIA INC	310.00	14/0030N/0180W/035
AMC438850	35-A2	MILLENNIA INC	310.00	14/0030N/0180W/035
AMC438851	35-A3	MILLENNIA INC	310.00	14/0030N/0180W/035
AMC438852	35-A4	MILLENNIA INC	310.00	14/0030N/0180W/035
AMC438853	35-B	MILLENNIA INC	310.00	14/0030N/0180W/035

RECEIVED  
 PLUMOSA MINING INC  
 2017 AUG 29 P 1:01  
 PLUMOSA, MICHIGAN



Millennia Inc & Plomosa Mining Inc Maintenance fee list

AMC438854	35-B2	MILLENNIA INC	310.00	14/0030N/0180W/035
AMC438855	35-B3	MILLENNIA INC	310.00	14/0030N/0180W/035
AMC438856	35-B4	MILLENNIA INC	310.00	14/0030N/0180W/035
AMC438857	35-C	MILLENNIA INC	310.00	14/0030N/0180W/035
AMC438858	35-C2	MILLENNIA INC	310.00	14/0030N/0180W/035
AMC438859	35-C3	MILLENNIA INC	310.00	14/0030N/0180W/035
AMC438860	35-C4	MILLENNIA INC	310.00	14/0030N/0180W/035
AMC438861	35-D	MILLENNIA INC	310.00	14/0030N/0180W/035
AMC438862	35-D2	MILLENNIA INC	310.00	14/0030N/0180W/035
AMC438863	35-D3	MILLENNIA INC	310.00	14/0030N/0180W/035
AMC438864	35-D4	MILLENNIA INC	310.00	14/0030N/0180W/035
AMC441040	PLOMOSA 23-1	MILLENNIA INC	155.00	14/0030N/0180W/023
AMC441041	PLOMOSA 23-2	MILLENNIA INC	155.00	14/0030N/0180W/023
AMC441042	PLOMOSA 23-3	MILLENNIA INC	155.00	14/0030N/0180W/023
AMC441043	PLOMOSA 23-4	MILLENNIA INC	155.00	14/0030N/0180W/023
AMC441044	PLOMOSA 23-5	MILLENNIA INC	155.00	14/0030N/0180W/023
AMC441045	PLOMOSA 23-6	MILLENNIA INC	155.00	14/0030N/0180W/023
AMC441046	PLOMOSA 23-7	MILLENNIA INC	155.00	14/0030N/0180W/023
AMC441047	PLOMOSA 23-8	MILLENNIA INC	155.00	14/0030N/0180W/023
AMC441048	PLOMOSA 23-9	MILLENNIA INC	155.00	14/0030N/0180W/023
AMC441049	PLOMOSA 23-10	MILLENNIA INC	155.00	14/0030N/0180W/023
AMC441050	PLOMOSA 23-11	MILLENNIA INC	155.00	14/0030N/0180W/023
AMC441051	PLOMOSA 23-12	MILLENNIA INC	155.00	14/0030N/0180W/023
AMC441052	PLOMOSA 23-13	MILLENNIA INC	155.00	14/0030N/0180W/023
AMC441053	PLOMOSA 23-14	MILLENNIA INC	155.00	14/0030N/0180W/023
AMC441054	PLOMOSA 23-15	MILLENNIA INC	155.00	14/0030N/0180W/023
AMC441055	PLOMOSA 23-16	MILLENNIA INC	155.00	14/0030N/0180W/023
AMC441056	PLOMOSA 23-17	MILLENNIA INC	155.00	14/0030N/0180W/023
AMC441057	PLOMOSA 23-18	MILLENNIA INC	155.00	14/0030N/0180W/023
AMC441058	PLOMOSA 23-19	MILLENNIA INC	155.00	14/0030N/0180W/023
AMC441059	PLOMOSA 23-20	MILLENNIA INC	155.00	14/0030N/0180W/023
AMC441060	PLOMOSA 23-21	MILLENNIA INC	155.00	14/0030N/0180W/023
AMC441061	PLOMOSA 23-22	MILLENNIA INC	155.00	14/0030N/0180W/023
AMC441062	PLOMOSA 23-23	MILLENNIA INC	155.00	14/0030N/0180W/023
AMC441063	PLOMOSA 23-24	MILLENNIA INC	155.00	14/0030N/0180W/023
AMC441064	PLOMOSA 23-25	MILLENNIA INC	155.00	14/0030N/0180W/023
AMC441065	PLOMOSA 23-26	MILLENNIA INC	155.00	14/0030N/0180W/023
AMC441066	PLOMOSA 23-27	MILLENNIA INC	155.00	14/0030N/0180W/023
AMC441067	PLOMOSA 23-28	MILLENNIA INC	155.00	14/0030N/0180W/023
AMC441068	PLOMOSA 23-29	MILLENNIA INC	155.00	14/0030N/0180W/023
AMC441069	PLOMOSA 23-30	MILLENNIA INC	155.00	14/0030N/0180W/023
AMC441070	PLOMOSA 23-31	MILLENNIA INC	155.00	14/0030N/0180W/023
AMC441071	PLOMOSA 23-32	MILLENNIA INC	155.00	14/0030N/0180W/023

\$39,680.00

2011 AUG 29 P 1:01

RECEIVED  
OFFICE

Millennia Inc & Plomosa Mining Inc Maintenance fee list

Plomosa Mining Inc.

AMC443547	PM-24-1	PLOMOSA MINING INC	155.00	14/0030N/0190W/024
AMC443548	PM-24-2	PLOMOSA MINING INC	155.00	14/0030N/0190W/024
AMC443549	PM-24-3	PLOMOSA MINING INC	155.00	14/0030N/0190W/024
AMC443550	PM-24-4	PLOMOSA MINING INC	155.00	14/0030N/0190W/024
AMC443551	PM-24-5	PLOMOSA MINING INC	155.00	14/0030N/0190W/024
AMC443552	PM-24-6	PLOMOSA MINING INC	155.00	14/0030N/0190W/024
AMC443553	PM-24-7	PLOMOSA MINING INC	155.00	14/0030N/0190W/024
AMC443554	PM-24-8	PLOMOSA MINING INC	155.00	14/0030N/0190W/024
AMC443555	PM-24-9	PLOMOSA MINING INC	155.00	14/0030N/0190W/024
AMC443556	PM-24-10	PLOMOSA MINING INC	155.00	14/0030N/0190W/024
AMC443557	PM-24-11	PLOMOSA MINING INC	155.00	14/0030N/0190W/024
AMC443558	PM-24-12	PLOMOSA MINING INC	155.00	14/0030N/0190W/024
AMC443559	PM-24-13	PLOMOSA MINING INC	155.00	14/0030N/0190W/024
AMC443560	PM-24-14	PLOMOSA MINING INC	155.00	14/0030N/0190W/024
AMC443561	PM-24-15	PLOMOSA MINING INC	155.00	14/0030N/0190W/024
AMC443562	PM-24-16	PLOMOSA MINING INC	155.00	14/0030N/0190W/024
AMC443563	PM-24-17	PLOMOSA MINING INC	155.00	14/0030N/0190W/024
AMC443564	PM-24-18	PLOMOSA MINING INC	155.00	14/0030N/0190W/024
AMC443565	PM-24-19	PLOMOSA MINING INC	155.00	14/0030N/0190W/024
AMC443566	PM-24-20	PLOMOSA MINING INC	155.00	14/0030N/0190W/024
AMC443567	PM-24-21	PLOMOSA MINING INC	155.00	14/0030N/0190W/024
AMC443568	PM-24-22	PLOMOSA MINING INC	155.00	14/0030N/0190W/024
AMC443569	PM-24-23	PLOMOSA MINING INC	155.00	14/0030N/0190W/024
AMC443570	PM-24-24	PLOMOSA MINING INC	155.00	14/0030N/0190W/024
AMC443571	PM-24-25	PLOMOSA MINING INC	155.00	14/0030N/0190W/024
AMC443572	PM-24-26	PLOMOSA MINING INC	155.00	14/0030N/0190W/024
AMC443573	PM-24-27	PLOMOSA MINING INC	155.00	14/0030N/0190W/024
AMC443574	PM-24-28	PLOMOSA MINING INC	155.00	14/0030N/0190W/024
AMC443575	PM-24-29	PLOMOSA MINING INC	155.00	14/0030N/0190W/024
AMC443576	PM-24-30	PLOMOSA MINING INC	155.00	14/0030N/0190W/024
AMC443577	PM-24-31	PLOMOSA MINING INC	155.00	14/0030N/0190W/024
AMC443578	PM-24-32	PLOMOSA MINING INC	155.00	14/0030N/0190W/024
AMC443579	PM-25-1	PLOMOSA MINING INC	155.00	14/0030N/0190W/025
AMC443580	PM-25-2	PLOMOSA MINING INC	155.00	14/0030N/0190W/025
AMC443581	PM-25-3	PLOMOSA MINING INC	155.00	14/0030N/0190W/025
AMC443582	PM-25-4	PLOMOSA MINING INC	155.00	14/0030N/0190W/025
AMC443583	PM-25-5	PLOMOSA MINING INC	155.00	14/0030N/0190W/025
AMC443584	PM-25-6	PLOMOSA MINING INC	155.00	14/0030N/0190W/025
AMC443585	PM-25-7	PLOMOSA MINING INC	155.00	14/0030N/0190W/025
AMC443586	PM-25-8	PLOMOSA MINING INC	155.00	14/0030N/0190W/025
AMC443587	PM-25-9	PLOMOSA MINING INC	155.00	14/0030N/0190W/025

PHOENIX, ARIZONA

2017 AUG 29 P 1:02

RECEIVED  
OFFICE



Millennia Inc & Plomosa Mining Inc Maintenance fee list

AMC443588	PM-25-10	PLOMOSA MINING INC	155.00	14/0030N/0190W/025
AMC443589	PM-25-11	PLOMOSA MINING INC	155.00	14/0030N/0190W/025
AMC443590	PM-25-12	PLOMOSA MINING INC	155.00	14/0030N/0190W/025
AMC443591	PM-25-13	PLOMOSA MINING INC	155.00	14/0030N/0190W/025
AMC443592	PM-25-14	PLOMOSA MINING INC	155.00	14/0030N/0190W/025
AMC443593	PM-25-15	PLOMOSA MINING INC	155.00	14/0030N/0190W/025
AMC443594	PM-25-16	PLOMOSA MINING INC	155.00	14/0030N/0190W/025
AMC443595	PM-25-17	PLOMOSA MINING INC	155.00	14/0030N/0190W/025
AMC443596	PM-25-18	PLOMOSA MINING INC	155.00	14/0030N/0190W/025
AMC443597	PM-25-19	PLOMOSA MINING INC	155.00	14/0030N/0190W/025
AMC443598	PM-25-20	PLOMOSA MINING INC	155.00	14/0030N/0190W/025
AMC443599	PM-25-21	PLOMOSA MINING INC	155.00	14/0030N/0190W/025
AMC443600	PM-25-22	PLOMOSA MINING INC	155.00	14/0030N/0190W/025
AMC443601	PM-25-23	PLOMOSA MINING INC	155.00	14/0030N/0190W/025
AMC443602	PM-25-24	PLOMOSA MINING INC	155.00	14/0030N/0190W/025
AMC443603	PM-25-25	PLOMOSA MINING INC	155.00	14/0030N/0190W/025
AMC443604	PM-25-26	PLOMOSA MINING INC	155.00	14/0030N/0190W/025
AMC443605	PM-25-27	PLOMOSA MINING INC	155.00	14/0030N/0190W/025
AMC443606	PM-25-28	PLOMOSA MINING INC	155.00	14/0030N/0190W/025
AMC443607	PM-25-29	PLOMOSA MINING INC	155.00	14/0030N/0190W/025
AMC443608	PM-25-30	PLOMOSA MINING INC	155.00	14/0030N/0190W/025
AMC443609	PM-25-31	PLOMOSA MINING INC	155.00	14/0030N/0190W/025
AMC443610	PM-25-32	PLOMOSA MINING INC	155.00	14/0030N/0190W/025
AMC443611	PM-26-1	PLOMOSA MINING INC	155.00	14/0030N/0190W/026
AMC443612	PM-26-2	PLOMOSA MINING INC	155.00	14/0030N/0190W/026
AMC443613	PM-26-3	PLOMOSA MINING INC	155.00	14/0030N/0190W/026
AMC443614	PM-26-4	PLOMOSA MINING INC	155.00	14/0030N/0190W/026
AMC443615	PM-26-5	PLOMOSA MINING INC	155.00	14/0030N/0190W/026
AMC443616	PM-26-6	PLOMOSA MINING INC	155.00	14/0030N/0190W/026
AMC443617	PM-26-7	PLOMOSA MINING INC	155.00	14/0030N/0190W/026
AMC443618	PM-26-8	PLOMOSA MINING INC	155.00	14/0030N/0190W/026
AMC443619	PM-26-9	PLOMOSA MINING INC	155.00	14/0030N/0190W/026
AMC443620	PM-26-10	PLOMOSA MINING INC	155.00	14/0030N/0190W/026
AMC443621	PM-26-11	PLOMOSA MINING INC	155.00	14/0030N/0190W/026
AMC443622	PM-26-12	PLOMOSA MINING INC	155.00	14/0030N/0190W/026
AMC443623	PM-26-13	PLOMOSA MINING INC	155.00	14/0030N/0190W/026
AMC443624	PM-26-14	PLOMOSA MINING INC	155.00	14/0030N/0190W/026
AMC443625	PM-26-15	PLOMOSA MINING INC	155.00	14/0030N/0190W/026
AMC443626	PM-26-16	PLOMOSA MINING INC	155.00	14/0030N/0190W/026
AMC443627	PM-26-17	PLOMOSA MINING INC	155.00	14/0030N/0190W/026
AMC443628	PM-26-18	PLOMOSA MINING INC	155.00	14/0030N/0190W/026
AMC443629	PM-26-19	PLOMOSA MINING INC	155.00	14/0030N/0190W/026
AMC443630	PM-26-20	PLOMOSA MINING INC	155.00	14/0030N/0190W/026
AMC443631	PM-26-21	PLOMOSA MINING INC	155.00	14/0030N/0190W/026

PHOENIX, ARIZONA

2011 AUG 29 11:02

RECEIVED  
OFFICE

Millennia Inc & Plomosa Mining Inc Maintenance fee list

AMC443632	PM-26-22	PLOMOSA MINING INC	155.00	14/0030N/0190W/026
AMC443633	PM-26-23	PLOMOSA MINING INC	155.00	14/0030N/0190W/026
AMC443634	PM-26-24	PLOMOSA MINING INC	155.00	14/0030N/0190W/026
AMC443635	PM-26-25	PLOMOSA MINING INC	155.00	14/0030N/0190W/026
AMC443636	PM-26-26	PLOMOSA MINING INC	155.00	14/0030N/0190W/026
AMC443637	PM-26-27	PLOMOSA MINING INC	155.00	14/0030N/0190W/026
AMC443638	PM-26-28	PLOMOSA MINING INC	155.00	14/0030N/0190W/026
AMC443639	PM-26-29	PLOMOSA MINING INC	155.00	14/0030N/0190W/026
AMC443640	PM-26-30	PLOMOSA MINING INC	155.00	14/0030N/0190W/026
AMC443641	PM-26-31	PLOMOSA MINING INC	155.00	14/0030N/0190W/026
AMC443642	PM-26-32	PLOMOSA MINING INC	155.00	14/0030N/0190W/026
AMC443643	PM-27-1	PLOMOSA MINING INC	155.00	14/0030N/0190W/027
AMC443644	PM-27-2	PLOMOSA MINING INC	155.00	14/0030N/0190W/027
AMC443645	PM-27-3	PLOMOSA MINING INC	155.00	14/0030N/0190W/027
AMC443646	PM-27-4	PLOMOSA MINING INC	155.00	14/0030N/0190W/027
AMC443647	PM-27-5	PLOMOSA MINING INC	155.00	14/0030N/0190W/027
AMC443648	PM-27-6	PLOMOSA MINING INC	155.00	14/0030N/0190W/027
AMC443649	PM-27-7	PLOMOSA MINING INC	155.00	14/0030N/0190W/027
AMC443650	PM-27-8	PLOMOSA MINING INC	155.00	14/0030N/0190W/027
AMC443651	PM-27-9	PLOMOSA MINING INC	155.00	14/0030N/0190W/027
AMC443652	PM-27-10	PLOMOSA MINING INC	155.00	14/0030N/0190W/027
AMC443653	PM-27-11	PLOMOSA MINING INC	155.00	14/0030N/0190W/027
AMC443654	PM-27-12	PLOMOSA MINING INC	155.00	14/0030N/0190W/027
AMC443655	PM-27-13	PLOMOSA MINING INC	155.00	14/0030N/0190W/027
AMC443656	PM-27-14	PLOMOSA MINING INC	155.00	14/0030N/0190W/027
AMC443657	PM-27-15	PLOMOSA MINING INC	155.00	14/0030N/0190W/027
AMC443658	PM-27-16	PLOMOSA MINING INC	155.00	14/0030N/0190W/027
AMC443659	PM-27-17	PLOMOSA MINING INC	155.00	14/0030N/0190W/027
AMC443660	PM-27-18	PLOMOSA MINING INC	155.00	14/0030N/0190W/027
AMC443661	PM-27-19	PLOMOSA MINING INC	155.00	14/0030N/0190W/027
AMC443662	PM-27-20	PLOMOSA MINING INC	155.00	14/0030N/0190W/027
AMC443663	PM-27-21	PLOMOSA MINING INC	155.00	14/0030N/0190W/027
AMC443664	PM-27-22	PLOMOSA MINING INC	155.00	14/0030N/0190W/027
AMC443665	PM-27-23	PLOMOSA MINING INC	155.00	14/0030N/0190W/027
AMC443666	PM-27-24	PLOMOSA MINING INC	155.00	14/0030N/0190W/027
AMC443667	PM-27-25	PLOMOSA MINING INC	155.00	14/0030N/0190W/027
AMC443668	PM-27-26	PLOMOSA MINING INC	155.00	14/0030N/0190W/027
AMC443669	PM-27-27	PLOMOSA MINING INC	155.00	14/0030N/0190W/027
AMC443670	PM-27-28	PLOMOSA MINING INC	155.00	14/0030N/0190W/027
AMC443671	PM-27-29	PLOMOSA MINING INC	155.00	14/0030N/0190W/027
AMC443672	PM-27-30	PLOMOSA MINING INC	155.00	14/0030N/0190W/027
AMC443673	PM-27-31	PLOMOSA MINING INC	155.00	14/0030N/0190W/027
AMC443674	PM-27-32	PLOMOSA MINING INC	155.00	14/0030N/0190W/027
AMC443675	PM-34-1	PLOMOSA MINING INC	155.00	14/0030N/0190W/034

PHOENIX, ARIZONA

2011 AUG 29 P 1:02

RECEIVED  
PHOENIX OFFICE



Millennia Inc & Plomosa Mining Inc Maintenance fee list

AMC443676	PM-34-2	PLOMOSA MINING INC	155.00	14/0030N/0190W/034
AMC443677	PM-34-3	PLOMOSA MINING INC	155.00	14/0030N/0190W/034
AMC443678	PM-34-4	PLOMOSA MINING INC	155.00	14/0030N/0190W/034
AMC443679	PM-34-5	PLOMOSA MINING INC	155.00	14/0030N/0190W/034
AMC443680	PM-34-6	PLOMOSA MINING INC	155.00	14/0030N/0190W/034
AMC443681	PM-34-7	PLOMOSA MINING INC	155.00	14/0030N/0190W/034
AMC443682	PM-34-8	PLOMOSA MINING INC	155.00	14/0030N/0190W/034
AMC443683	PM-34-9	PLOMOSA MINING INC	155.00	14/0030N/0190W/034
AMC443684	PM-34-10	PLOMOSA MINING INC	155.00	14/0030N/0190W/034
AMC443685	PM-34-11	PLOMOSA MINING INC	155.00	14/0030N/0190W/034
AMC443686	PM-34-12	PLOMOSA MINING INC	155.00	14/0030N/0190W/034
AMC443687	PM-34-13	PLOMOSA MINING INC	155.00	14/0030N/0190W/034
AMC443688	PM-34-14	PLOMOSA MINING INC	155.00	14/0030N/0190W/034
AMC443689	PM-34-15	PLOMOSA MINING INC	155.00	14/0030N/0190W/034
AMC443690	PM-34-16	PLOMOSA MINING INC	155.00	14/0030N/0190W/034
AMC443691	PM-34-17	PLOMOSA MINING INC	155.00	14/0030N/0190W/034
AMC443692	PM-34-18	PLOMOSA MINING INC	155.00	14/0030N/0190W/034
AMC443693	PM-34-19	PLOMOSA MINING INC	155.00	14/0030N/0190W/034
AMC443694	PM-34-20	PLOMOSA MINING INC	155.00	14/0030N/0190W/034
AMC443695	PM-34-21	PLOMOSA MINING INC	155.00	14/0030N/0190W/034
AMC443696	PM-34-22	PLOMOSA MINING INC	155.00	14/0030N/0190W/034
AMC443697	PM-34-23	PLOMOSA MINING INC	155.00	14/0030N/0190W/034
AMC443698	PM-34-24	PLOMOSA MINING INC	155.00	14/0030N/0190W/034
AMC443699	PM-34-25	PLOMOSA MINING INC	155.00	14/0030N/0190W/034
AMC443700	PM-34-26	PLOMOSA MINING INC	155.00	14/0030N/0190W/034
AMC443701	PM-34-27	PLOMOSA MINING INC	155.00	14/0030N/0190W/034
AMC443702	PM-34-28	PLOMOSA MINING INC	155.00	14/0030N/0190W/034
AMC443703	PM-34-29	PLOMOSA MINING INC	155.00	14/0030N/0190W/034
AMC443704	PM-34-30	PLOMOSA MINING INC	155.00	14/0030N/0190W/034
AMC443705	PM-34-31	PLOMOSA MINING INC	155.00	14/0030N/0190W/034
AMC443706	PM-34-32	PLOMOSA MINING INC	155.00	14/0030N/0190W/034
AMC443707	PM-35-1	PLOMOSA MINING INC	155.00	14/0030N/0190W/035
AMC443708	PM-35-2	PLOMOSA MINING INC	155.00	14/0030N/0190W/035
AMC443709	PM-35-3	PLOMOSA MINING INC	155.00	14/0030N/0190W/035
AMC443710	PM-35-4	PLOMOSA MINING INC	155.00	14/0030N/0190W/035
AMC443711	PM-35-5	PLOMOSA MINING INC	155.00	14/0030N/0190W/035
AMC443712	PM-35-6	PLOMOSA MINING INC	155.00	14/0030N/0190W/035
AMC443713	PM-35-7	PLOMOSA MINING INC	155.00	14/0030N/0190W/035
AMC443714	PM-35-8	PLOMOSA MINING INC	155.00	14/0030N/0190W/035
AMC443715	PM-35-9	PLOMOSA MINING INC	155.00	14/0030N/0190W/035
AMC443716	PM-35-10	PLOMOSA MINING INC	155.00	14/0030N/0190W/035
AMC443717	PM-35-11	PLOMOSA MINING INC	155.00	14/0030N/0190W/035
AMC443718	PM-35-12	PLOMOSA MINING INC	155.00	14/0030N/0190W/035
AMC443719	PM-35-13	PLOMOSA MINING INC	155.00	14/0030N/0190W/035

2017 AUG 29 P 1:02

RECEIVED  
OFFICE

**Millennia Inc & Plomosa Mining Inc Maintenance fee list**

AMC443720	PM-35-14	PLOMOSA MINING INC	155.00	14/0030N/0190W/035
AMC443721	PM-35-15	PLOMOSA MINING INC	155.00	14/0030N/0190W/035
AMC443722	PM-35-16	PLOMOSA MINING INC	155.00	14/0030N/0190W/035
AMC443723	PM-35-17	PLOMOSA MINING INC	155.00	14/0030N/0190W/035
AMC443724	PM-35-18	PLOMOSA MINING INC	155.00	14/0030N/0190W/035
AMC443725	PM-35-19	PLOMOSA MINING INC	155.00	14/0030N/0190W/035
AMC443726	PM-35-20	PLOMOSA MINING INC	155.00	14/0030N/0190W/035
AMC443727	PM-35-21	PLOMOSA MINING INC	155.00	14/0030N/0190W/035
AMC443728	PM-35-22	PLOMOSA MINING INC	155.00	14/0030N/0190W/035
AMC443729	PM-35-23	PLOMOSA MINING INC	155.00	14/0030N/0190W/035
AMC443730	PM-35-24	PLOMOSA MINING INC	155.00	14/0030N/0190W/035
AMC443731	PM-35-25	PLOMOSA MINING INC	155.00	14/0030N/0190W/035
AMC443732	PM-35-26	PLOMOSA MINING INC	155.00	14/0030N/0190W/035
AMC443733	PM-35-27	PLOMOSA MINING INC	155.00	14/0030N/0190W/035
AMC443734	PM-35-28	PLOMOSA MINING INC	155.00	14/0030N/0190W/035
AMC443735	PM-35-29	PLOMOSA MINING INC	155.00	14/0030N/0190W/035
AMC443736	PM-35-30	PLOMOSA MINING INC	155.00	14/0030N/0190W/035
AMC443737	PM-35-31	PLOMOSA MINING INC	155.00	14/0030N/0190W/035
AMC443738	PM-35-32	PLOMOSA MINING INC	155.00	14/0030N/0190W/035

\$29,760.00+

\$39,680.00

**Total Due for Millennia Mining & Plomosa Mining=\$64,480.00**

96 405  
29,760

234 2012

RECEIVED  
 OFFICE  
 2011 AUG 29 P 1:02  
 PRODUCTION

**United States Department of the Interior**  
**Bureau of Land Management**  
 DIV OF LANDS, MINRLS & ENERGY  
 ONE N CENTRAL AVE  
 PHOENIX, AZ 85004 -4427  
 Phone: 602-417-9200

Receipt

No: 3964724

<b>Transaction #:</b> 4074599	
<b>Date of Transaction:</b> 08/29/2017	
<b>CUSTOMER:</b>	
MILLENNIA INC 11 VALORE DR NEWPORT BEACH, CA 92657-1523 US	

LINE #	QTY	DESCRIPTION	REMARKS	UNIT PRICE	TOTAL
1	1.00	LOCATABLE MINERALS / MINING CLAIMS- NOT NEW-UNADJUD, ONE AUTH NO. ONLY / MINING CLAIM MONEY RECEIVED <b>CASES: AMC438198/\$64480.00</b>	2018 MAINT/320	- n/a -	64480.00
<b>TOTAL:</b>					<b>\$64,480.00</b>

PAYMENT INFORMATION			
1	AMOUNT:	64480.00	POSTMARKED: N/A
	TYPE:	CHECK	RECEIVED: 08/29/2017
	CHECK NO:	1155	
	NAME:	MILLENNIA INC 11 VALORE DR NEWPORT BEACH CA 92657-1523 US	

<b>REMARKS</b>

This receipt was generated by the automated BLM Collections and Billing System and is a paper representation of a portion of the official electronic record contained therein.



**NOTICE!!**

**These documents have been scanned!**

**Do not place un-scanned documents beneath this notice!**

**Do not remove this notice from this file!**

GPO Jacket No. 560-102  
Print Order 61540  
Rise Business Services, LLC  
Job=AZ15 5/1/2019



Box Number= AZ15012



Claim Begin-End: AMC441040-AMC441071

5 Miscellaneous



AZ15012-27

AMC440519-AMC441162

**NO  
DOCUMENTS  
FOUND**

NO DOCUMENTS FOUND  
NO DOCUMENTS FOUND



**NOTICE!!**

**These documents have been scanned!**

**Do not place un-scanned documents beneath this notice!**

**Do not remove this notice from this file!**

GPO Jacket No. 560-102  
Print Order 61540  
Rise Business Services, LLC  
Job=AZ15 5/1/2019



Box Number= AZ15012



Claim Begin-End: AMC441040-AMC441071

6 Location Notices-Amendments and Supporting Documents



AZ15012-27 AMC440519-AMC441162



**MINING CLAIM STATUS REPORT**

Data Entered: 19 JAN 17

MTP Checked By: YMC  
GEO Checked By: YMC

LEAD SERIAL NUMBER: AMC 441040 thru AMC 441071

**NUMBER OF CLAIMS & TYPE:**

32 LODE  
PLACER  
ASSOCIATION PLACER  
MILL SITE  
TUNNEL SITE

**CHARGES:**

Location Fee @ \$37 = \$ 1,184  
Processing Fee @ \$20 = \$ 640  
Maintenance Fee @ \$155 = \$ 4,960  
Add'l Maint Fee for Assoc Placer = \$  
**SUBTOTAL** \$  
Other Fees \$  
Other Fees \$  
**TOTAL** \$ 6,784

TOTAL ACREAGE: \_\_\_\_\_ Per Claim  
(Placer Only)

NUMBER OF LOCATORS: \_\_\_\_\_

DOCUMENTS RECEIVED VIA : Over-the-Counter [] Mail [ ] **TIMELY FILED:** Yes [] No [ ]

LEGAL DESCRIPTION: T 3N R 18W SEC 23  
T \_\_\_\_\_ R \_\_\_\_\_ SEC \_\_\_\_\_  
T \_\_\_\_\_ R \_\_\_\_\_ SEC \_\_\_\_\_  
T \_\_\_\_\_ R \_\_\_\_\_ SEC \_\_\_\_\_  
T \_\_\_\_\_ R \_\_\_\_\_ SEC \_\_\_\_\_

BLM [] FOREST SERVICE [ ] \_\_\_\_\_ SUBJ TO PL 359: Yes [ ] No [ ]  
WILDERNESS AREA [ ] \_\_\_\_\_

SPLIT ESTATE: N/A [ ] SX [ ] PX [ ] OTHER [ ] \_\_\_\_\_  
SRHA [ ] Was proper Notice filed if located on SHRA Land? Yes [ ] No [ ]

**RECONVEYED MINERALS ON BLM LAND REQUIRE OPENING ORDER FROM 1944 TO 1993:**

Open to Entry On \_\_\_\_\_ N/A [ ]

COMMENTS/STATUS: VOID [ ] PARTIALLY VOID [ ] PVT MINERALS [ ] WITHDRAWN LANDS [ ]  
OTHER [ ] \_\_\_\_\_

[ ] Claimant acknowledges that portions of the following claim(s) site(s) may be void or voidable.

Printed Name of Claimant \_\_\_\_\_ Signature of Claimant \_\_\_\_\_

\*\*\*\*\*FINAL ADJUDICATION\*\*\*\*\*

DATE 10/25/2017 INITIALS SM

AMC 441040

County Recorder Space:

Millennia Inc.  
518 36<sup>TH</sup> Street  
Newport Beach, CA 92663  
(410)262-9260

---

## LOCATION NOTICE PLACER MINING CLAIM

NOTICE IS HEREBY GIVEN that the **PLOMOSA 23-1** placer mining claim has been

Located by Millennia Inc, whose current mailing address is; 518 36TH St. Newport Beach CA 92663-3205.

The general course of the claim is north to south and is situated in La Paz County, Arizona.

This claim is 1320' feet in length and 660' feet in width. This claim runs from the location monument on which this location notice is posted. This claim is marked by four monuments, one at each corner of the claim. The location monument on which this Notice is posted is situated within:

Township 3 North, Range 18 West, Section 23, Quarter Section: W1/2 NW1/4 NW1/4

La Paz County, Arizona. Gila & Salt River Base and Meridian. This claim is 20 acres in size.

---

The locality of this claim with reference to some natural object or permanent monument and additional information (if any) concerning its locality is as follows: Section Marker and natural stone with wood post.

Dated and posted on the ground this 27<sup>TH</sup> day of October, 2016.

Millennia Inc.:

  
Stephen Martindale-CEO

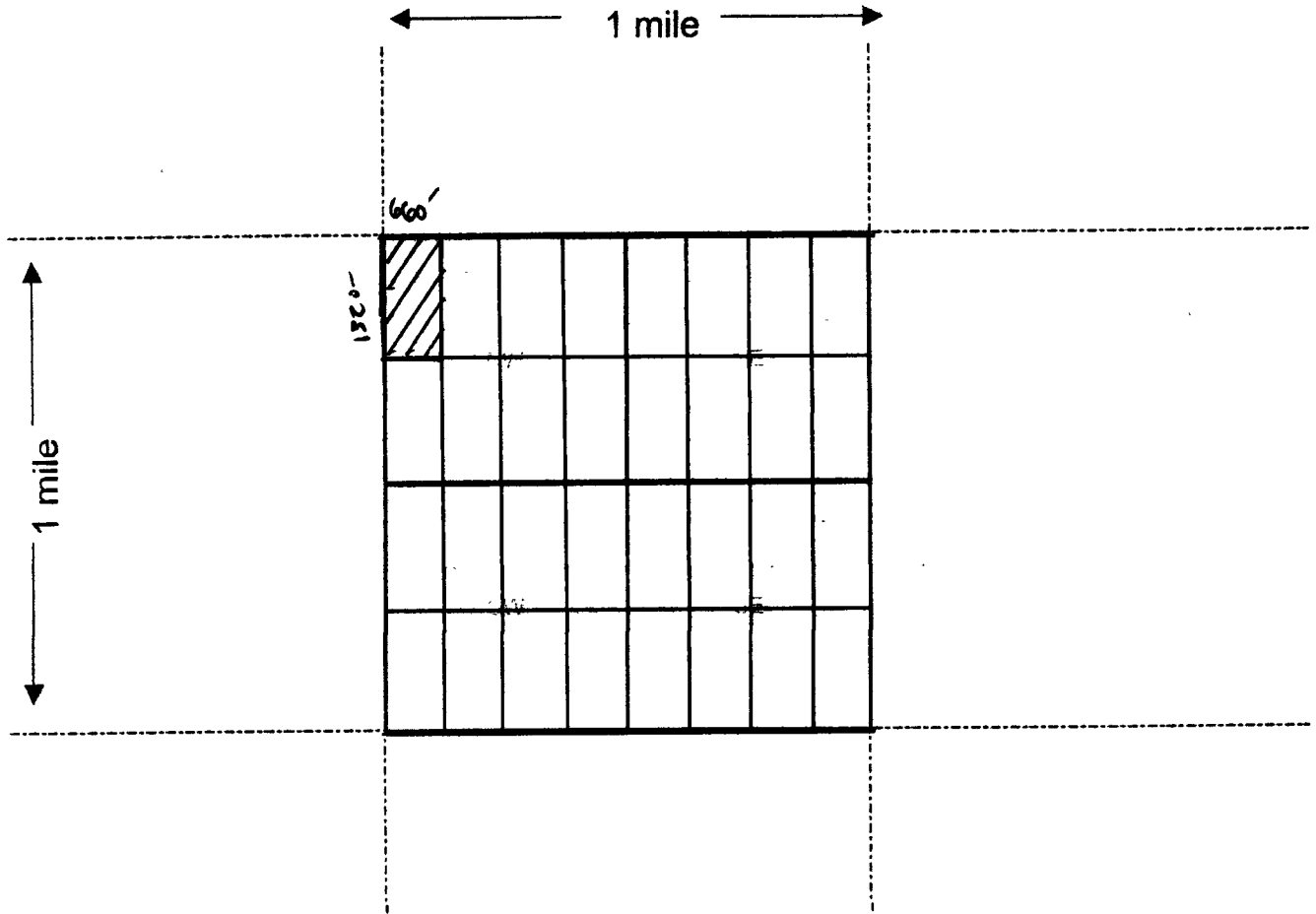
Map on reverse side

RECEIVED  
RLM AZ STATE OFFICE  
2017 JAN 18 P 1:05  
PHOENIX, ARIZONA

ANC 111040

**MINING CLAIM MAP**

Lode ( ) Placer (X)



AMC 44104

Scale : 1" = 2000 feet



1. The above map depicts the Plumas 23-1 mining claim, which is located in Section (s) 23, Township 3 NORTH, Range 18 WEST, Gila & Salt Base Line Meridian, LA PAZ County, Arizona.

2. The type of corner and location monuments used are as follows: Natural Rock & Wood Post

3. The bearings and distances in degrees and feet between claim corners are as depicted on the map.

Signature Stephen M. M... ..



County Recorder Space:

Millennia Inc.  
518 36<sup>TH</sup> Street  
Newport Beach, CA 92663  
(410)262-9260

---

## LOCATION NOTICE PLACER MINING CLAIM

NOTICE IS HEREBY GIVEN that the **PLOMOSA 23-2** placer mining claim has been

Located by Millennia Inc, whose current mailing address is; 518 36TH St. Newport Beach CA 92663-3205.

The general course of the claim is north to south and is situated in La Paz County, Arizona.

This claim is 1320' feet in length and 660' feet in width. This claim runs from the location monument on which this location notice is posted. This claim is marked by four monuments, one at each corner of the claim. The location monument on which this Notice is posted is situated within:

Township 3 North, Range 18 West, Section 23, Quarter Section: E1/2 NW1/4 NW1/4

La Paz County, Arizona. Gila & Salt River Base and Meridian. This claim is 20 acres in size.

---

The locality of this claim with reference to some natural object or permanent monument and additional information (if any) concerning its locality is as follows: Section Marker and natural stone with wood post.

Dated and posted on the ground this 27<sup>TH</sup> day of October, 2016.

Millennia Inc.:   
Stephen Martindale-CEO

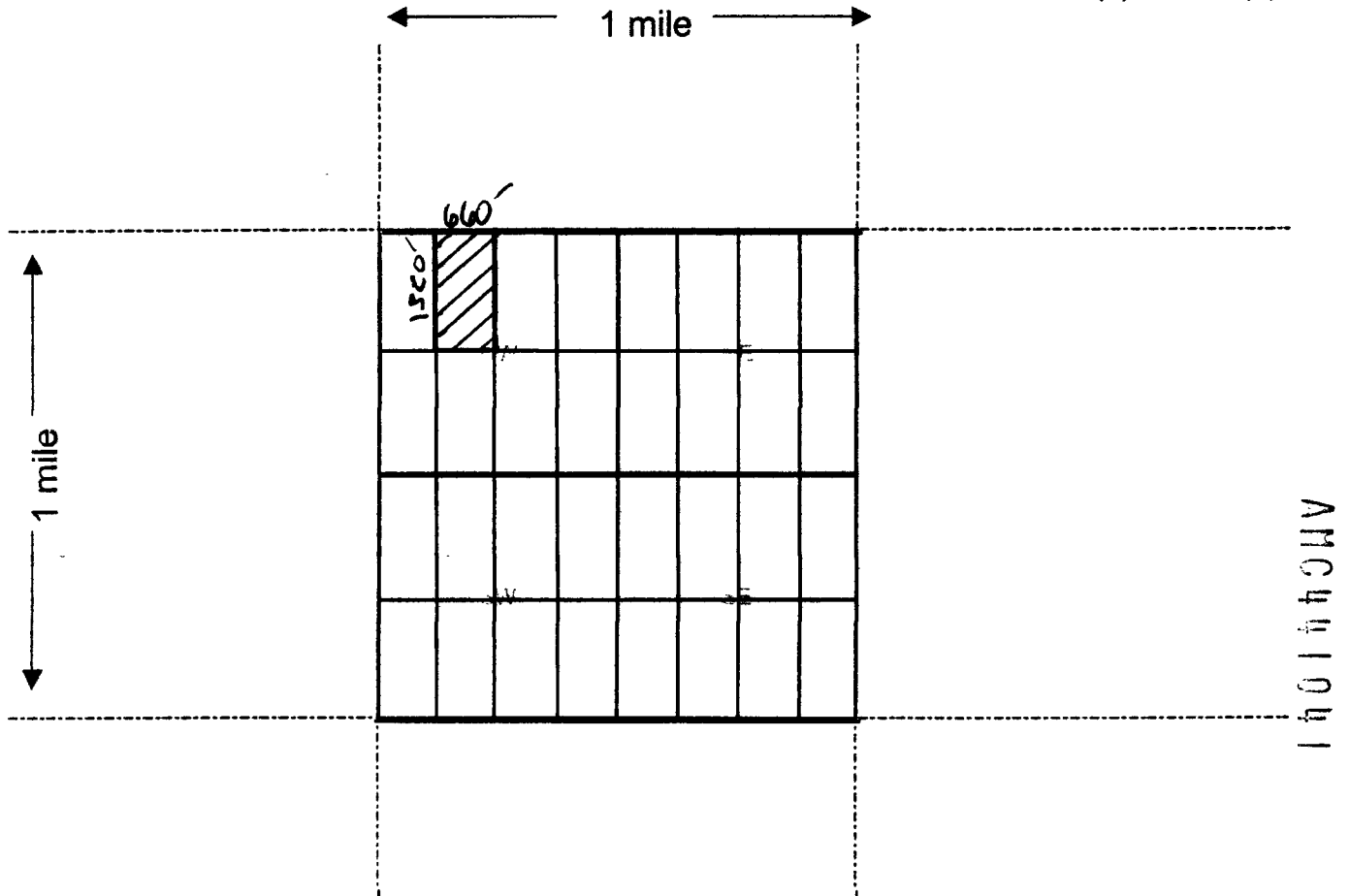
AMC 441041

RECEIVED  
PLM AZ STATE OFFICE  
2017 JAN 18 P 1:06  
PHOENIX, ARIZONA

Map on reverse side

**MINING CLAIM MAP**

Lode ( ) Placer (X)



Scale : 1" = 2000 feet



1. The above map depicts the Plumas 23-2 mining claim, which is located in Section (s) 23, Township 3 NORTH, Range 18 WEST, Gila & Salt Base Line Meridian, LA PAZ County, Arizona.

2. The type of corner and location monuments used are as follows: Natural Rock & Wood Post

3. The bearings and distances in degrees and feet between claim corners are as depicted on the map.

Signature Stephen Martindale

County Recorder Space:

Millennia Inc.  
518 36<sup>TH</sup> Street  
Newport Beach, CA 92663  
(410)262-9260

---

## LOCATION NOTICE PLACER MINING CLAIM

NOTICE IS HEREBY GIVEN that the PLOMOSA 23-3 placer mining claim has been

Located by Millennia Inc, whose current mailing address is; 518 36TH St. Newport Beach CA 92663-3205.

The general course of the claim is north to south and is situated in La Paz County, Arizona.

This claim is 1320' feet in length and 660' feet in width. This claim runs from the location monument on which this location notice is posted. This claim is marked by four monuments, one at each corner of the claim. The location monument on which this Notice is posted is situated within:

Township 3 North, Range 18 West, Section 23, Quarter Section: W1/2 NE1/4 NW1/4

La Paz County, Arizona. Gila & Salt River Base and Meridian. This claim is 20 acres in size.

---

The locality of this claim with reference to some natural object or permanent monument and additional information (if any) concerning its locality is as follows: Section Marker and natural stone with wood post.

Dated and posted on the ground this 27<sup>TH</sup> day of October, 2016.

Millennia Inc.:   
Stephen Martindale-CEO

RECEIVED  
PLM AZ STATE OFFICE  
2017 JAN 18 P 1:06  
PHOENIX, ARIZONA

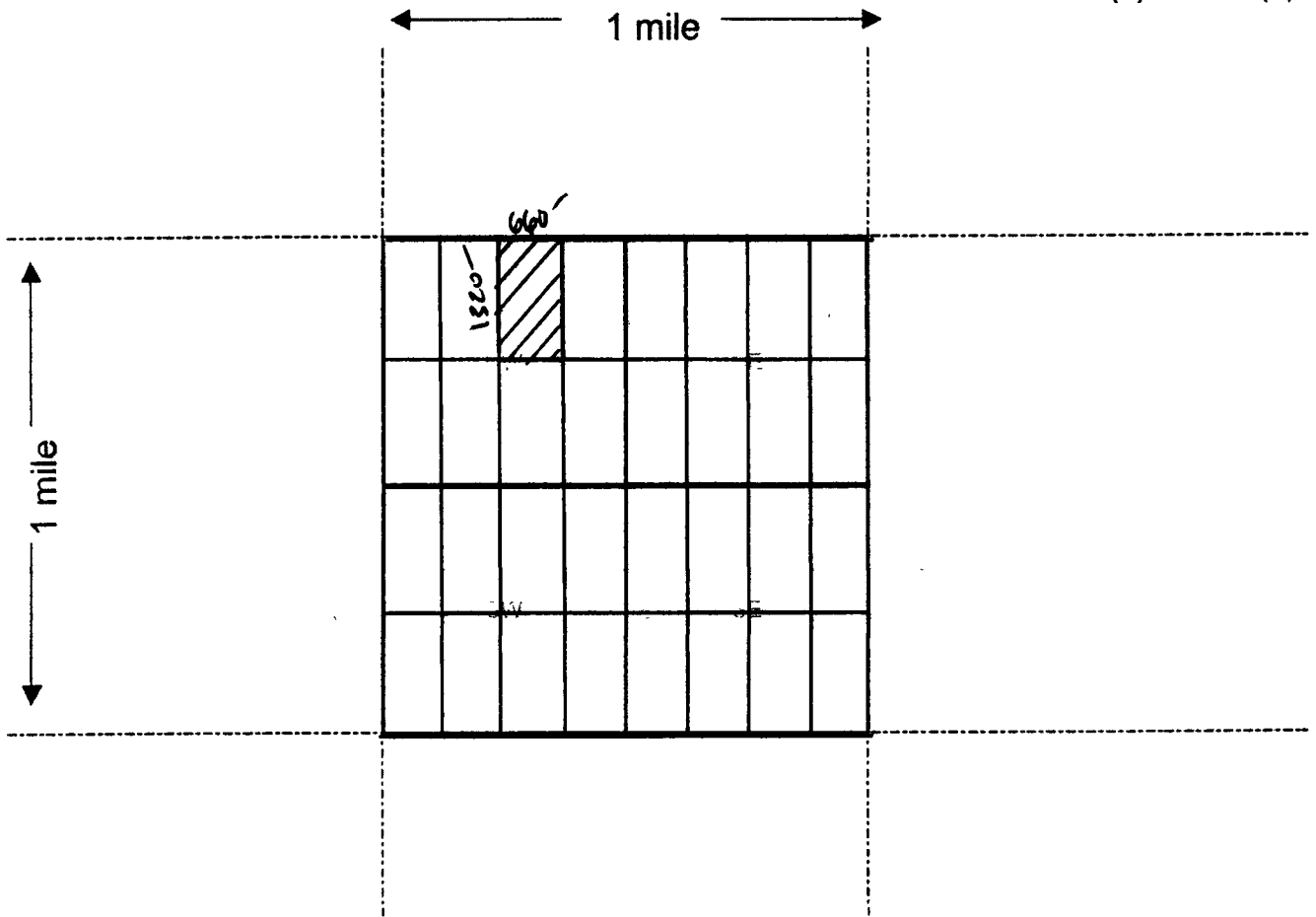
AMC111042

Map on reverse side



**MINING CLAIM MAP**

Lode ( ) Placer (X)



ANCI 1042

Scale : 1" = 2000 feet



1. The above map depicts the PUMA 23-3 mining claim, which is located in Section (s) 23, Township 3 NORTH, Range 18 WEST, Gila & Salt Base Line Meridian, LA PAZ County, Arizona.
2. The type of corner and location monuments used are as follows: Natural Rock & Wood Post
3. The bearings and distances in degrees and feet between claim corners are as depicted on the map.

Signature Stephen Martindal

County Recorder Space:

Millennia Inc.  
518 36<sup>TH</sup> Street  
Newport Beach, CA 92663  
(410)262-9260

---

## LOCATION NOTICE PLACER MINING CLAIM

NOTICE IS HEREBY GIVEN that the **PLOMOSA 23-4** placer mining claim has been

Located by Millennia Inc, whose current mailing address is; 518 36TH St. Newport Beach CA 92663-3205.

The general course of the claim is north to south and is situated in La Paz County, Arizona.

This claim is 1320' feet in length and 660' feet in width. This claim runs from the location monument on which this location notice is posted. This claim is marked by four monuments, one at each corner of the claim. The location monument on which this Notice is posted is situated within:

Township 3 North, Range 18 West, Section 23, Quarter Section: E1/2 NE1/4 NW1/4


La Paz County, Arizona. Gila & Salt River Base and Meridian. This claim is 20 acres in size.

---

The locality of this claim with reference to some natural object or permanent monument and additional information (if any) concerning its locality is as follows: Section Marker and natural stone with wood post.

Dated and posted on the ground this 27<sup>TH</sup> day of October, 2016.

Millennia Inc.:



Stephen Martindale-CEO

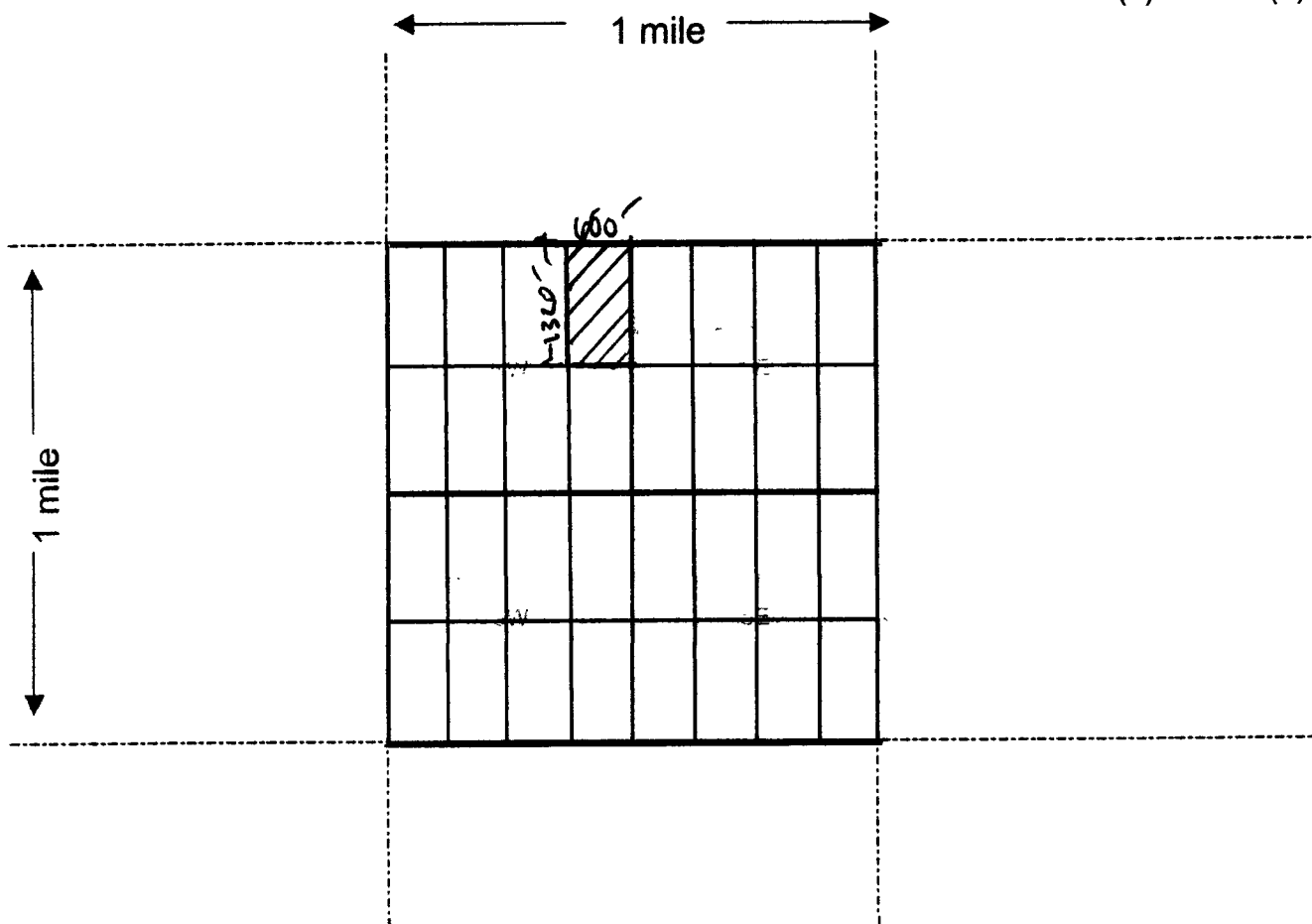
Map on reverse side

RECEIVED  
FLM AZ STATE OFFICE  
2017 JAN 18 P 1:06  
PHOENIX, ARIZONA

AMC 111043

**MINING CLAIM MAP**

Lode ( ) Placer (X)



AMC 44 1043

Scale : 1" = 2000 feet



1. The above map depicts the claim 23-4 mining claim, which is located in Section (s) 23, Township 3 NORTH, Range 18 WEST, Gila & Salt Base Line Meridian, LA PAZ County, Arizona.

2. The type of corner and location monuments used are as follows: Natural Rock & Wood Post

3. The bearings and distances in degrees and feet between claim corners are as depicted on the map.

Signature Stephan Martande



County Recorder Space:

Millennia Inc.  
518 36<sup>TH</sup> Street  
Newport Beach, CA 92663  
(410)262-9260

---

## LOCATION NOTICE PLACER MINING CLAIM

NOTICE IS HEREBY GIVEN that the **PLOMOSA 23-5** placer mining claim has been

Located by Millennia Inc, whose current mailing address is; 518 36TH St. Newport Beach CA 92663-3205.

The general course of the claim is north to south and is situated in La Paz County, Arizona.

This claim is 1320' feet in length and 660' feet in width. This claim runs from the location monument on which this location notice is posted. This claim is marked by four monuments, one at each corner of the claim. The location monument on which this Notice is posted is situated within:

Township 3 North, Range 18 West, Section 23, Quarter Section: W1/2 SW1/4 NW1/4

La Paz County, Arizona. Gila & Salt River Base and Meridian. This claim is 20 acres in size.

---

The locality of this claim with reference to some natural object or permanent monument and additional information (if any) concerning its locality is as follows: Section Marker and natural stone with wood post.

Dated and posted on the ground this 27<sup>TH</sup> day of October, 2016.

Millennia Inc.:   
Stephen Martindale-CEO

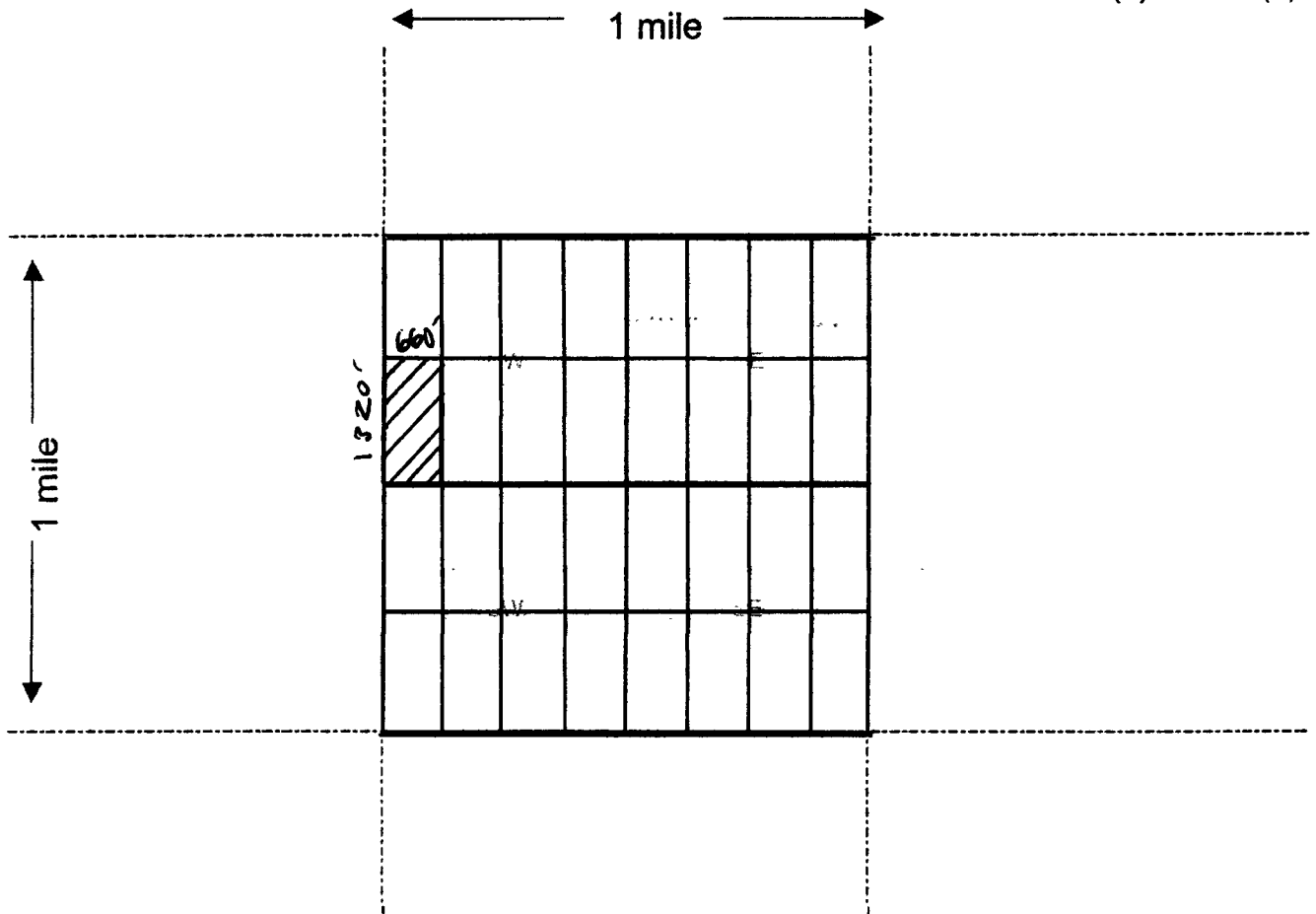
AMC 11 10 11

RECEIVED  
GLM AZ STATE OFFICE  
2017 JAN 18 P 1:06  
PHOENIX, ARIZONA

Map on reverse side

**MINING CLAIM MAP**

Lode ( ) Placer (X)



ANCOR 1044

Scale : 1" = 2000 feet



1. The above map depicts the Placer 23-S mining claim, which is located in Section (s) 23, Township 3 NORTH, Range 18 WEST, Gila & Salt Base Line Meridian, LA PAZ County, Arizona.

2. The type of corner and location monuments used are as follows: Natural Rock & Wood Post

3. The bearings and distances in degrees and feet between claim corners are as depicted on the map.

Signature Stephen Martucci

County Recorder Space:

Millennia Inc.  
518 36<sup>TH</sup> Street  
Newport Beach, CA 92663  
(410)262-9260

---

## LOCATION NOTICE PLACER MINING CLAIM

NOTICE IS HEREBY GIVEN that the **PLOMOSA 23-6** placer mining claim has been

Located by Millennia Inc, whose current mailing address is; 518 36TH St. Newport Beach CA 92663-3205.

The general course of the claim is north to south and is situated in La Paz County, Arizona.

This claim is 1320' feet in length and 660' feet in width. This claim runs from the location monument on which this location notice is posted. This claim is marked by four monuments, one at each corner of the claim. The location monument on which this Notice is posted is situated within:

Township 3 North, Range 18 West, Section 23, Quarter Section: E1/2 SW1/4 NW1/4

La Paz County, Arizona. Gila & Salt River Base and Meridian. This claim is 20 acres in size.

---

The locality of this claim with reference to some natural object or permanent monument and additional information (if any) concerning its locality is as follows: Section Marker and natural stone with wood post.

Dated and posted on the ground this 27<sup>TH</sup> day of October, 2016.

Millennia Inc.: *Stephen Martindale*  
Stephen Martindale-CEO

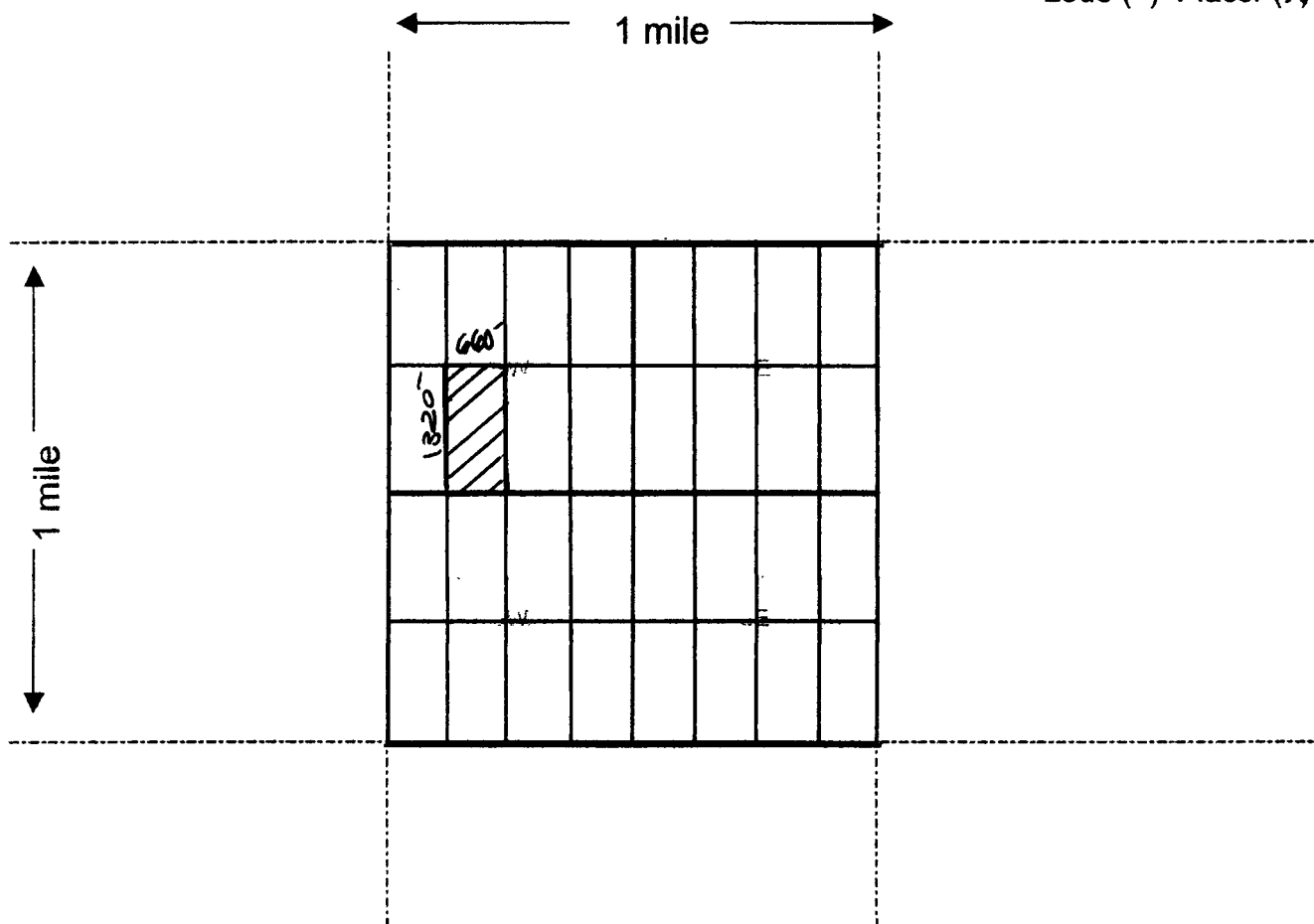
Map on reverse side

RECEIVED  
PLM AZ STATE OFFICE  
2017 JAN 18 P 1:06  
TUBAC, ARIZONA

AMC 41045

MINING CLAIM MAP

Lode ( ) Placer (X)



AMC 111045

Scale : 1" = 2000 feet



1. The above map depicts the Plomosa 23-6 mining claim, which is located in Section (s) 23, Township 3 NORTH, Range 18 WEST, Gila & Salt Base Line Meridian, LA PAZ County, Arizona.

2. The type of corner and location monuments used are as follows: Natural Rock & Wood Post

3. The bearings and distances in degrees and feet between claim corners are as depicted on the map.

Signature Stephan Mordue



County Recorder Space:

Millennia Inc.  
518 36<sup>TH</sup> Street  
Newport Beach, CA 92663  
(410)262-9260

---

## LOCATION NOTICE PLACER MINING CLAIM

NOTICE IS HEREBY GIVEN that the PLOMOSA 23-7 placer mining claim has been

Located by Millennia Inc, whose current mailing address is; 518 36TH St. Newport Beach CA 92663-3205.

The general course of the claim is north to south and is situated in La Paz County, Arizona.

This claim is 1320' feet in length and 660' feet in width. This claim runs from the location monument on which this location notice is posted. This claim is marked by four monuments, one at each corner of the claim. The location monument on which this Notice is posted is situated within:

Township 3 North, Range 18 West, Section 23, Quarter Section: W1/2 SE1/4 NW1/4

La Paz County, Arizona. Gila & Salt River Base and Meridian. This claim is 20 acres in size.

---

The locality of this claim with reference to some natural object or permanent monument and additional information (if any) concerning its locality is as follows: Section Marker and natural stone with wood post.

Dated and posted on the ground this 27<sup>TH</sup> day of October, 2016.

Millennia Inc.:

  
Stephen Martindale-CEO

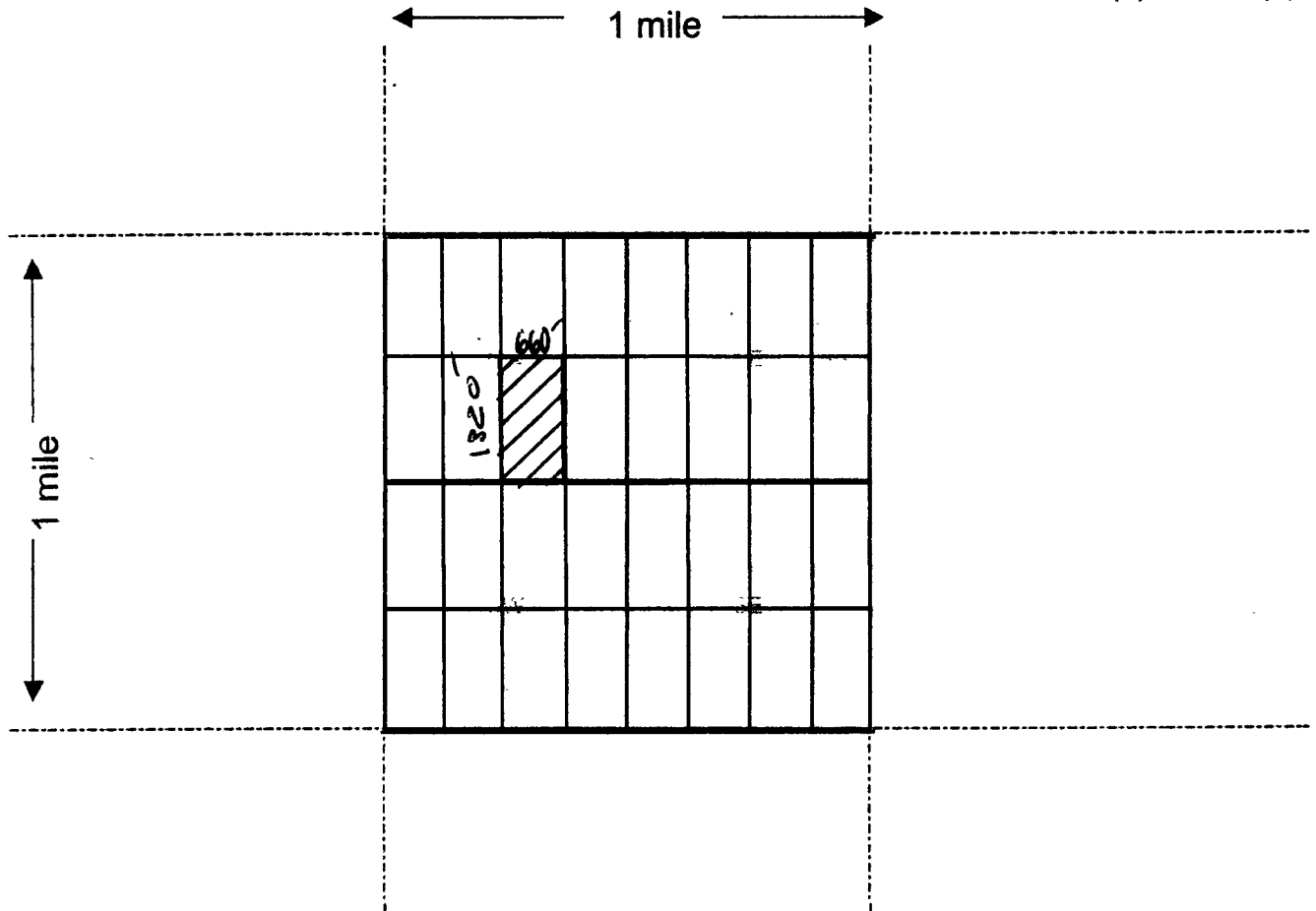
Map on reverse side

RECEIVED  
PLM AZ STATE OFFICE  
2011 JAN 18 P 1:06  
TUCSON, ARIZONA

ATTN: 11046

MINING CLAIM MAP

Lode ( ) Placer (X)



Scale : 1" = 2000 feet



1. The above map depicts the Asmara 23-7 mining claim, which is located in Section (s) 23, Township 3 NORTH, Range 18 WEST, Gila & Salt Base Line Meridian, LA PAZ County, Arizona.

2. The type of corner and location monuments used are as follows: Natural Rock & Wood Post

3. The bearings and distances in degrees and feet between claim corners are as depicted on the map.

Signature Stephen Mastudell

County Recorder Space:

Millennia Inc.  
518 36<sup>TH</sup> Street  
Newport Beach, CA 92663  
(410)262-9260

---

## LOCATION NOTICE PLACER MINING CLAIM

NOTICE IS HEREBY GIVEN that the PLOMOSA 23-8 placer mining claim has been

Located by Millennia Inc, whose current mailing address is; 518 36TH St. Newport Beach CA 92663-3205.

The general course of the claim is north to south and is situated in La Paz County, Arizona.

This claim is 1320' feet in length and 660' feet in width. This claim runs from the location monument on which this location notice is posted. This claim is marked by four monuments, one at each corner of the claim. The location monument on which this Notice is posted is situated within:

Township 3 North, Range 18 West, Section 23, Quarter Section: E1/2 SE1/4 NW1/4

La Paz County, Arizona. Gila & Salt River Base and Meridian. This claim is 20 acres in size.

---

The locality of this claim with reference to some natural object or permanent monument and additional information (if any) concerning its locality is as follows: Section Marker and natural stone with wood post.

Dated and posted on the ground this 27<sup>TH</sup> day of October, 2016.

Millennia Inc.: Stephen Martindale  
Stephen Martindale-CEO

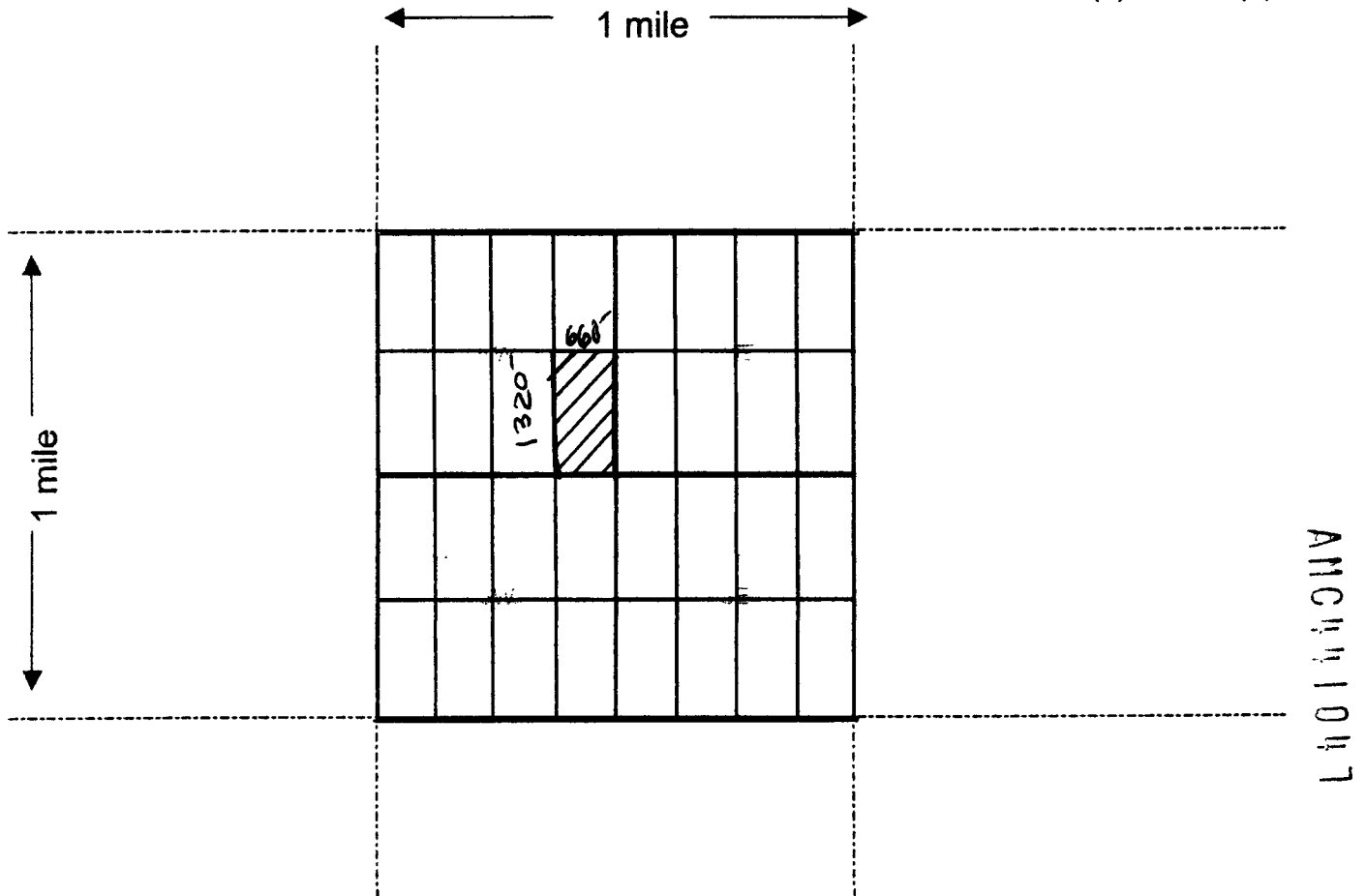
Map on reverse side

RECEIVED  
PLM AZ STATE OFFICE  
2017 JAN 18 PM 1:05  
TUCSON, ARIZONA

ANC 11047

**MINING CLAIM MAP**

Lode ( ) Placer (X)



- Scale : 1" = 2000 feet
1. The above map depicts the Admas 23-8 mining claim, which is located in Section (s) 23, Township 3 NORTH, Range 18 WEST, Gila & Salt Base Line Meridian, LA PAZ County, Arizona.
2. The type of corner and location monuments used are as follows: Natural Rock & Wood Post
3. The bearings and distances in degrees and feet between claim corners are as depicted on the map.

Signature Stephen M. Mudd



County Recorder Space:

Millennia Inc.  
518 36<sup>TH</sup> Street  
Newport Beach, CA 92663  
(410)262-9260

---

## LOCATION NOTICE PLACER MINING CLAIM

NOTICE IS HEREBY GIVEN that the PLOMOSA 23-9 placer mining claim has been

Located by Millennia Inc, whose current mailing address is; 518 36TH St. Newport Beach CA 92663-3205.

The general course of the claim is north to south and is situated in La Paz County, Arizona.

This claim is 1320' feet in length and 660' feet in width. This claim runs from the location monument on which this location notice is posted. This claim is marked by four monuments, one at each corner of the claim. The location monument on which this Notice is posted is situated within:

Township 3 North, Range 18 West, Section 23, Quarter Section: W1/2 NW1/4 NE1/4

La Paz County, Arizona. Gila & Salt River Base and Meridian. This claim is 20 acres in size.

---

The locality of this claim with reference to some natural object or permanent monument and additional information (if any) concerning its locality is as follows: Section Marker and natural stone with wood post.

Dated and posted on the ground this 27<sup>TH</sup> day of October, 2016.

Millennia Inc.:   
Stephen Martindale-CEO

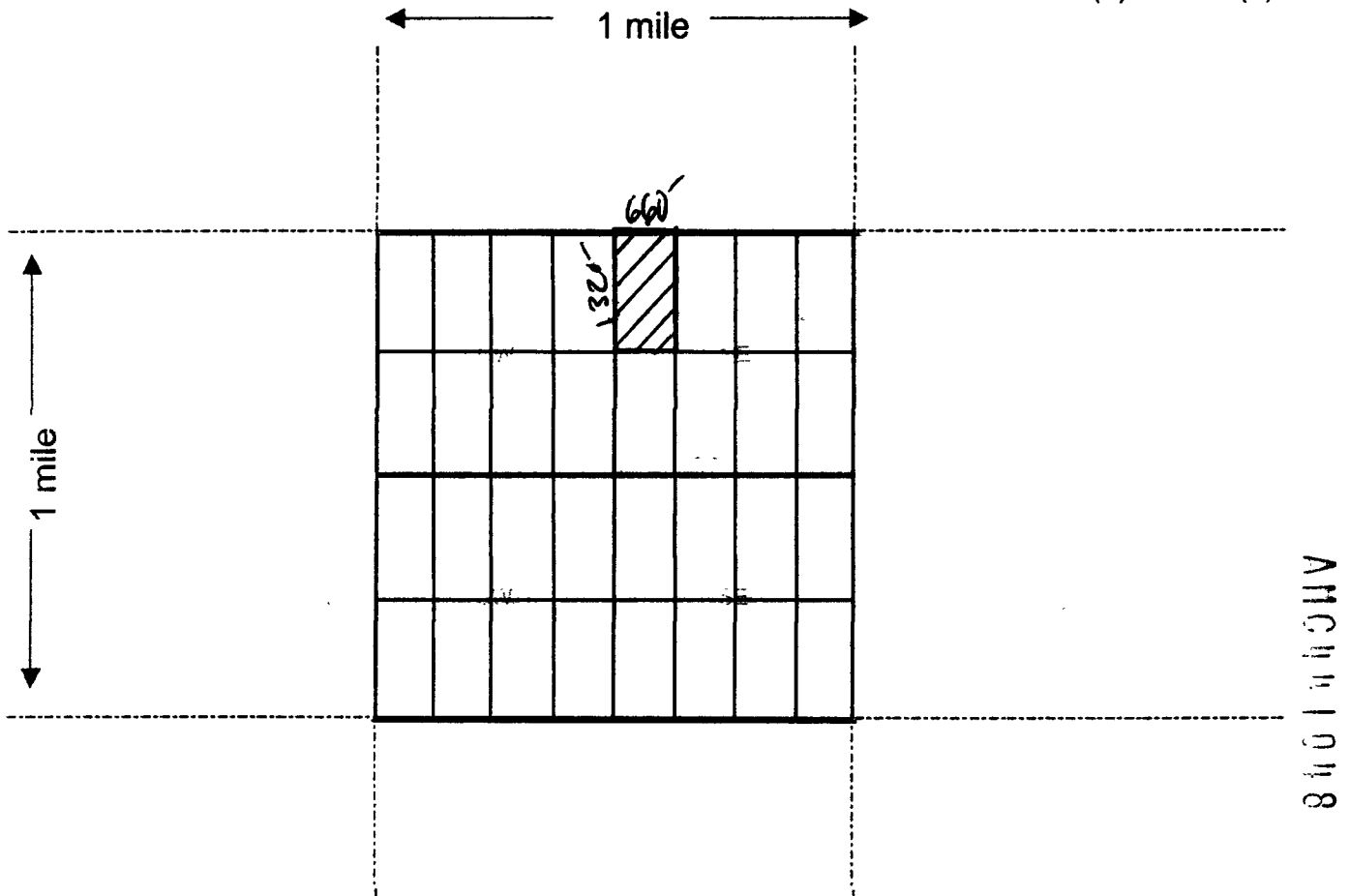
Map on reverse side

RECEIVED  
LA PAZ COUNTY OFFICE  
2017 JAN 18 P 1:05  
BUEHIX, ARIZONA

AMC 14 10 18

**MINING CLAIM MAP**

Lode ( ) Placer (X)



Scale : 1" = 2000 feet



1. The above map depicts the Plomas 23-9 mining claim, which is located in Section (s) 23, Township 3 NORTH, Range 18 WEST, Gila & Salt Base Line Meridian, LA PAZ County, Arizona.

2. The type of corner and location monuments used are as follows: Natural Rock & Wood Post

3. The bearings and distances in degrees and feet between claim corners are as depicted on the map.

Signature Stephen Martindal

County Recorder Space:

Millennia Inc.  
518 36<sup>TH</sup> Street  
Newport Beach, CA 92663  
(410)262-9260

---

## LOCATION NOTICE PLACER MINING CLAIM

NOTICE IS HEREBY GIVEN that the **PLOMOSA 23-10** placer mining claim has been

Located by Millennia Inc, whose current mailing address is; 518 36TH St. Newport Beach CA 92663-3205.

The general course of the claim is north to south and is situated in La Paz County, Arizona.

This claim is 1320' feet in length and 660' feet in width. This claim runs from the location monument on which this location notice is posted. This claim is marked by four monuments, one at each corner of the claim. The location monument on which this Notice is posted is situated within:

Township 3 North, Range 18 West, Section 23, Quarter Section: E1/2 NW1/4 NE1/4

La Paz County, Arizona. Gila & Salt River Base and Meridian. This claim is 20 acres in size.

---

The locality of this claim with reference to some natural object or permanent monument and additional information (if any) concerning its locality is as follows: Section Marker and natural stone with wood post.

Dated and posted on the ground this 27<sup>TH</sup> day of October, 2016.

Millennia Inc.:



Stephen Martindale-CEO

Map on reverse side

VALLEJO, ARIZONA

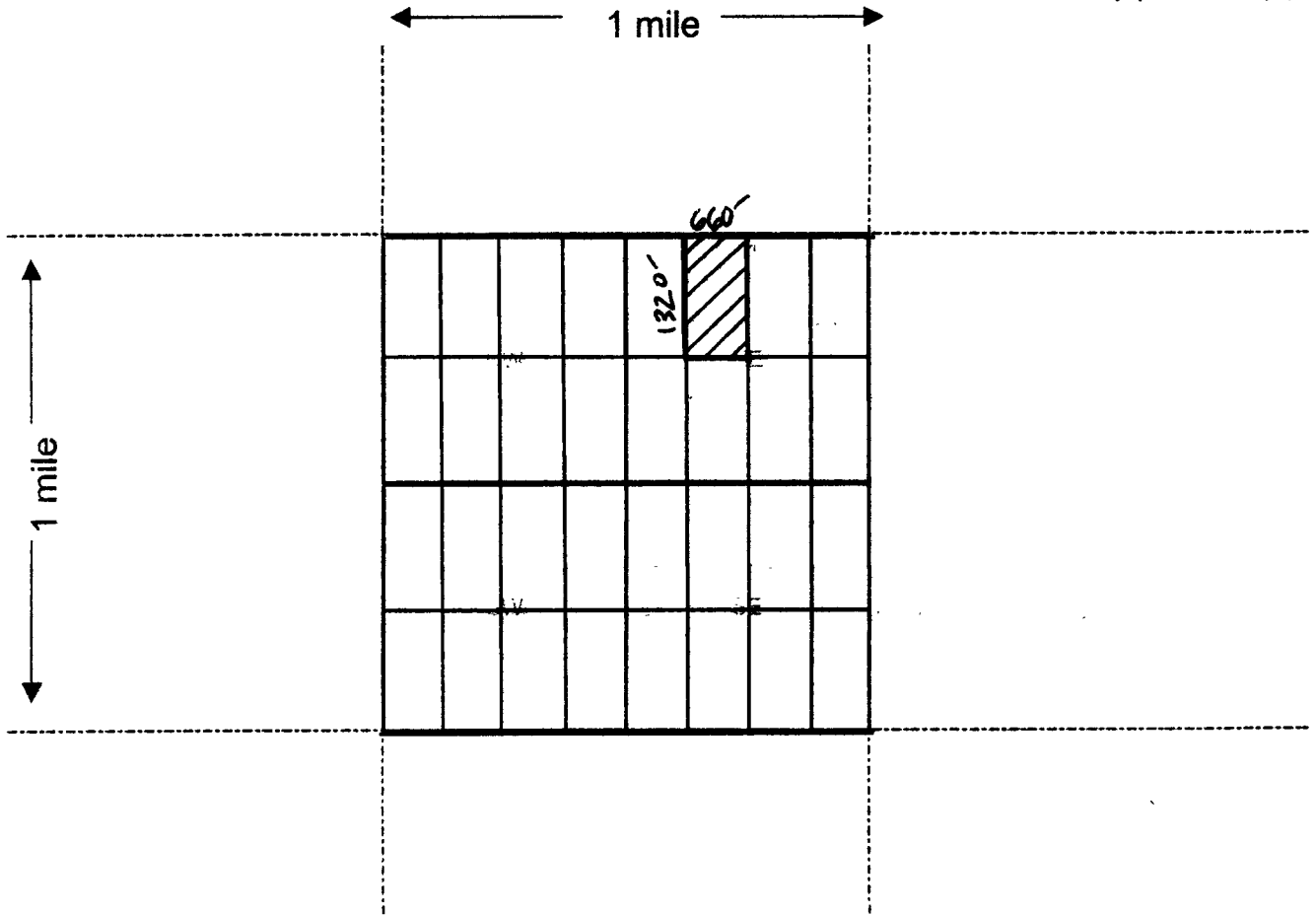
2017 JAN 18 PM 1:05

RECEIVED  
PLM AZS AGENCY OFFICE

2017 JAN 18 PM 1:05

MINING CLAIM MAP

Lode ( ) Placer (X)



61041049

Scale : 1" = 2000 feet

1. The above map depicts the promosa 23-10 mining claim, which is located in Section (s) 23, Township 3 NORTH, Range 18 WEST, Gila & Salt Base Line Meridian, LA PAZ County, Arizona.

2. The type of corner and location monuments used are as follows: Natural Rock & Wood Post

3. The bearings and distances in degrees and feet between claim corners are as depicted on the map.

Signature Stephen Martindale

County Recorder Space:

Millennia Inc.  
518 36<sup>TH</sup> Street  
Newport Beach, CA 92663  
(410)262-9260

---

## LOCATION NOTICE PLACER MINING CLAIM

NOTICE IS HEREBY GIVEN that the **PLOMOSA 23-11** placer mining claim has been

Located by Millennia Inc, whose current mailing address is; 518 36TH St. Newport Beach CA 92663-3205.

The general course of the claim is north to south and is situated in La Paz County, Arizona.

This claim is 1320' feet in length and 660' feet in width. This claim runs from the location monument on which this location notice is posted. This claim is marked by four monuments; one at each corner of the claim. The location monument on which this Notice is posted is situated within:

Township 3 North, Range 18 West, Section 23, Quarter Section: W1/2 NE1/4 NE1/4

La Paz County, Arizona. Gila & Salt River Base and Meridian. This claim is 20 acres in size.

---

The locality of this claim with reference to some natural object or permanent monument and additional information (if any) concerning its locality is as follows: Section Marker and natural stone with wood post.

Dated and posted on the ground this 27<sup>TH</sup> day of October, 2016.

Millennia Inc.:   
Stephen Martindale-CEO

Map on reverse side

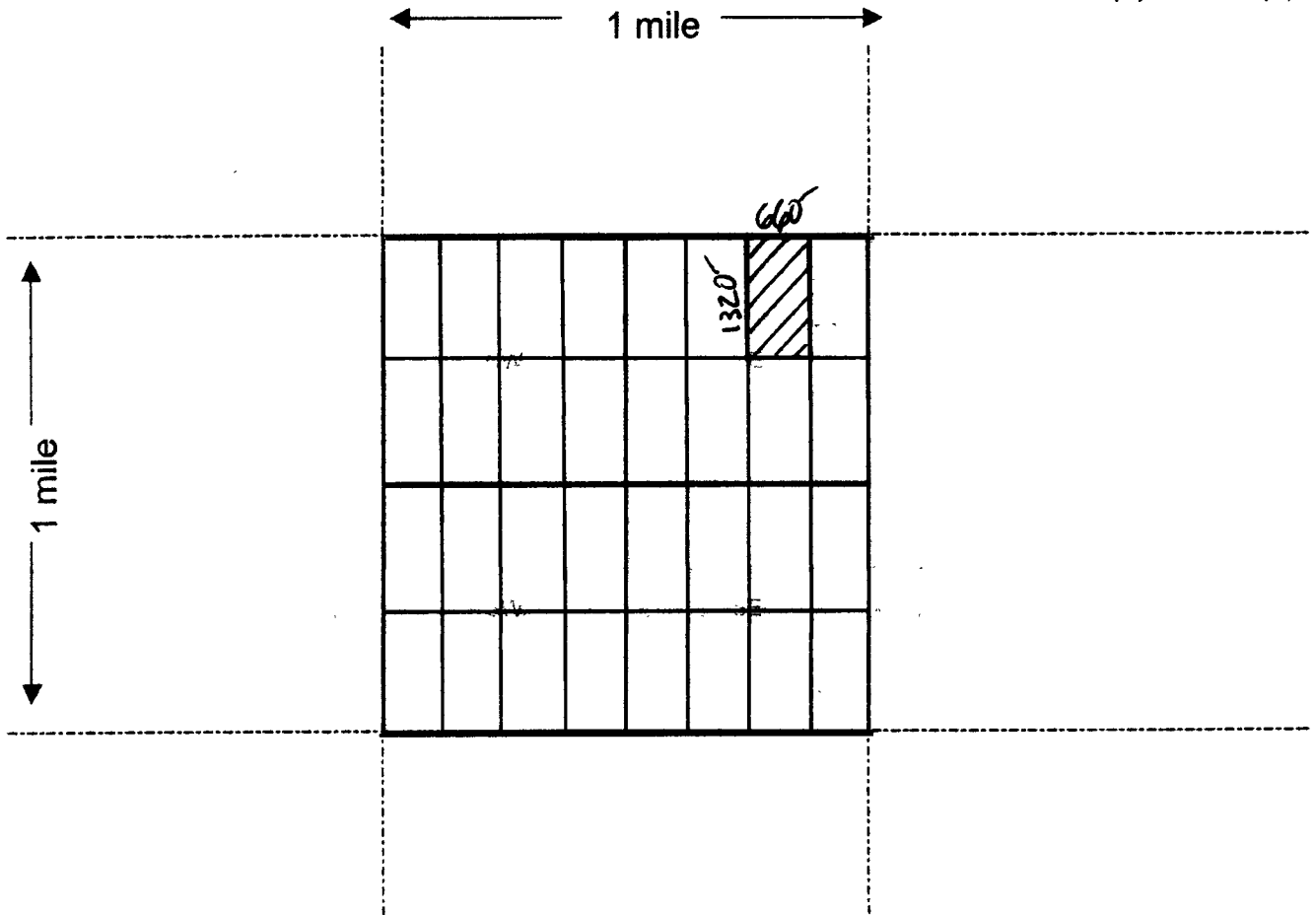
RECEIVED  
2017 JAN 18 PM 1:05  
PLM AZ COUNTY OFFICE  
LA PAZ COUNTY, ARIZONA

AMC441050



**MINING CLAIM MAP**

Lode ( ) Placer (X)



AMC 1141050

Scale : 1" = 2000 feet



1. The above map depicts the Plomosa 23-11 mining claim, which is located in Section (s) 23, Township 3 NORTH, Range 18 WEST, Gila & Salt Base Line Meridian, LA PAZ County, Arizona.

2. The type of corner and location monuments used are as follows: Natural Rock & Wood Post

3. The bearings and distances in degrees and feet between claim corners are as depicted on the map.

Signature Stephen Mortundal

County Recorder Space:

Millennia Inc.  
518 36<sup>TH</sup> Street  
Newport Beach, CA 92663  
(410)262-9260

---

## LOCATION NOTICE PLACER MINING CLAIM

NOTICE IS HEREBY GIVEN that the **PLOMOSA 23-12** placer mining claim has been

Located by Millennia Inc, whose current mailing address is; 518 36<sup>TH</sup> St. Newport Beach CA 92663-3205.

The general course of the claim is north to south and is situated in La Paz County, Arizona.

This claim is 1320' feet in length and 660' feet in width. This claim runs from the location monument on which this location notice is posted. This claim is marked by four monuments; one at each corner of the claim. The location monument on which this Notice is posted is situated within:

Township 3 North, Range 18 West, Section 23, Quarter Section: E1/2 NE1/4 NE1/4

La Paz County, Arizona. Gila & Salt River Base and Meridian. This claim is 20 acres in size.

---

The locality of this claim with reference to some natural object or permanent monument and additional information (if any) concerning its locality is as follows: Section Marker and natural stone with wood post.

Dated and posted on the ground this 27<sup>TH</sup> day of October, 2016.

Millennia Inc.: *Stephen Martindale*  
Stephen Martindale-CEO

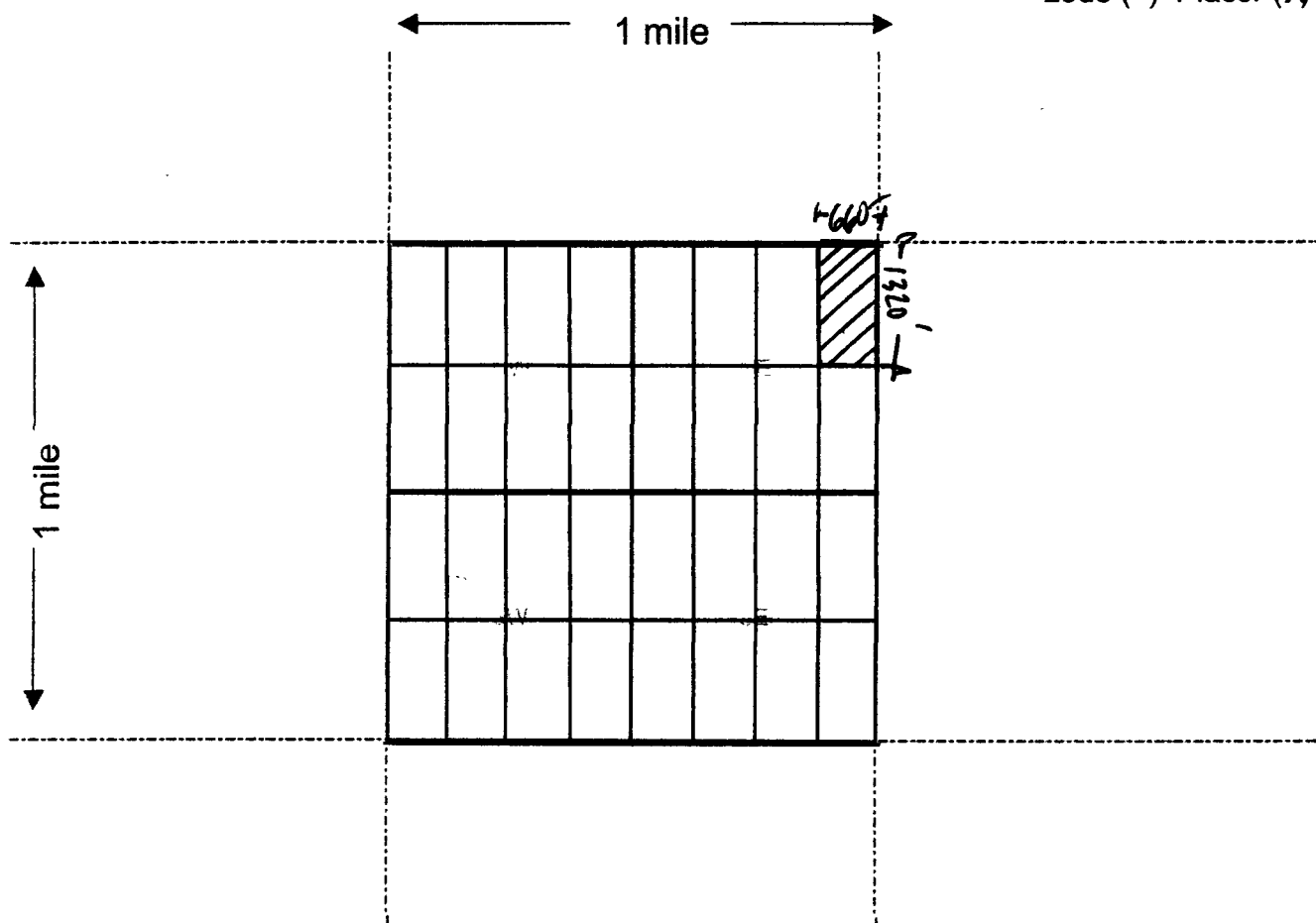
Map on reverse side

RECORDED  
2017 JAN 18 PM 1:05  
PLACER MINING CLAIM

ANCI 11051

**MINING CLAIM MAP**

Lode ( ) Placer (X)



AMC 11051

Scale : 1" = 2000 feet



1. The above map depicts the Plomaria 23-12 mining claim, which is located in Section (s) 23, Township 3 NORTH, Range 18 WEST, Gila & Salt Base Line Meridian, LA PAZ County, Arizona.

2. The type of corner and location monuments used are as follows: Natural Rock & Wood Post

3. The bearings and distances in degrees and feet between claim corners are as depicted on the map.

Signature Stephan Martindale

County Recorder Space:

Millennia Inc.  
518 36<sup>TH</sup> Street  
Newport Beach, CA 92663  
(410)262-9260

---

## LOCATION NOTICE PLACER MINING CLAIM

NOTICE IS HEREBY GIVEN that the **PLOMOSA 23-13** placer mining claim has been

Located by Millennia Inc, whose current mailing address is; 518 36TH St. Newport Beach CA 92663-3205.

The general course of the claim is north to south and is situated in La Paz County, Arizona.

This claim is 1320' feet in length and 660' feet in width. This claim runs from the location monument on which this location notice is posted. This claim is marked by four monuments, one at each corner of the claim. The location monument on which this Notice is posted is situated within:

Township 3 North, Range 18 West, Section 23, Quarter Section: W1/2 SW1/4 NE1/4

La Paz County, Arizona. Gila & Salt River Base and Meridian. This claim is 20 acres in size.

---

The locality of this claim with reference to some natural object or permanent monument and additional information (if any) concerning its locality is as follows: Section Marker and natural stone with wood post.

Dated and posted on the ground this 27<sup>TH</sup> day of October, 2016.

Millennia Inc.: *Stephen Martindale*  
Stephen Martindale-CEO

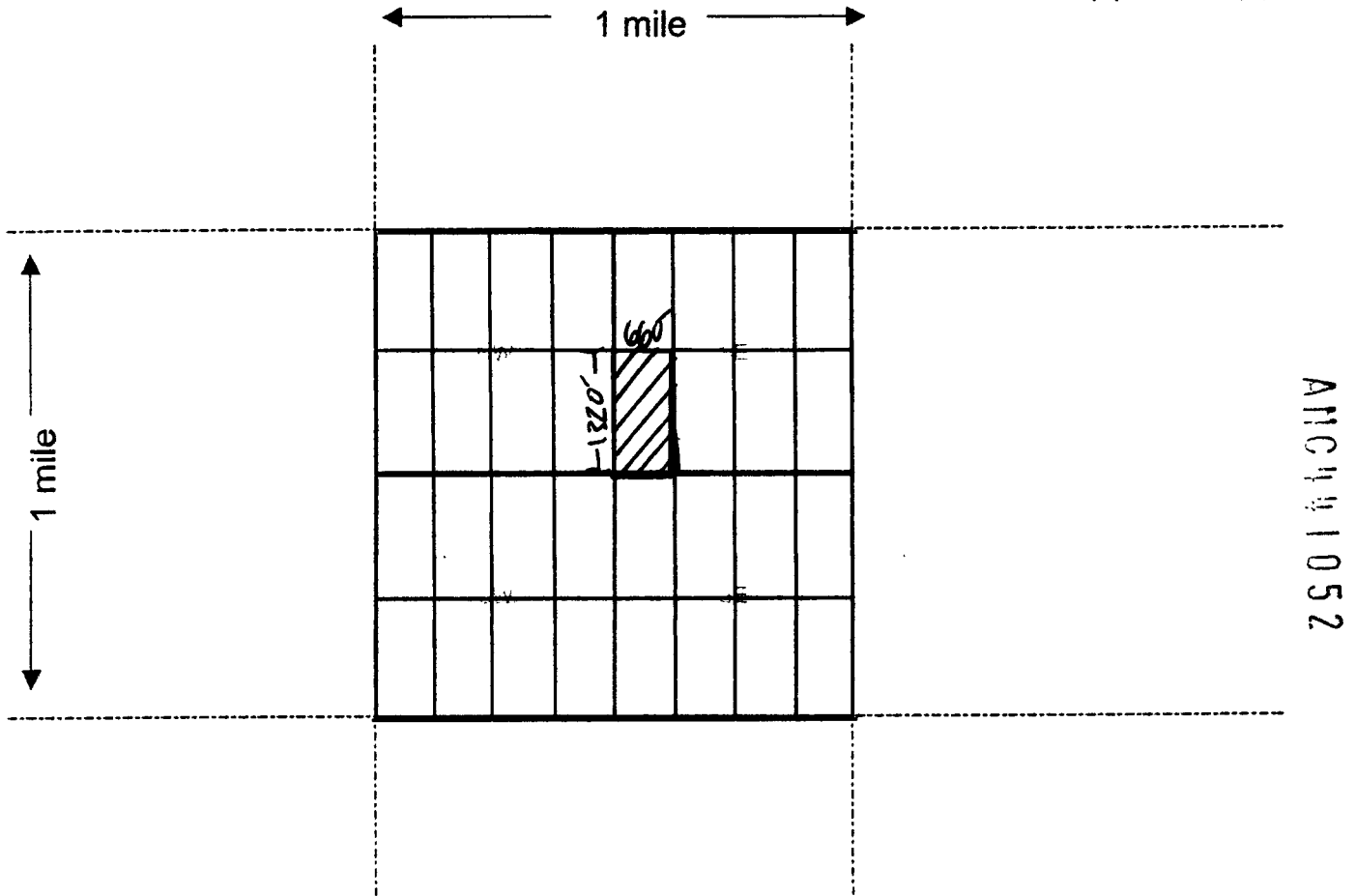
AMCH 1052

RECEIVED  
2017 JAN 18 PM 1:05  
ELM AZ COUNTY REC

Map on reverse side

**MINING CLAIM MAP**

Lode ( ) Placer (X)



Scale : 1" = 2000 feet



1. The above map depicts the <sup>Placer</sup> 23-13 mining claim, which is located in Section (s) 23, Township 3 NORTH, Range 18 WEST, Gila & Salt Base Line Meridian, LA PAZ County, Arizona.

2. The type of corner and location monuments used are as follows: Natural Rock & Wood Post

3. The bearings and distances in degrees and feet between claim corners are as depicted on the map.

Signature Stephen M. Mudd



County Recorder Space:

Millennia Inc.  
518 36<sup>TH</sup> Street  
Newport Beach, CA 92663  
(410)262-9260

---

## LOCATION NOTICE PLACER MINING CLAIM

NOTICE IS HEREBY GIVEN that the **PLOMOSA 23-14** placer mining claim has been

Located by Millennia Inc, whose current mailing address is; 518 36TH St. Newport Beach CA 92663-3205.

The general course of the claim is north to south and is situated in La Paz County, Arizona.

This claim is 1320' feet in length and 660' feet in width. This claim runs from the location monument on which this location notice is posted. This claim is marked by four monuments, one at each corner of the claim. The location monument on which this Notice is posted is situated within:

Township 3 North, Range 18 West, Section 23, Quarter Section: E1/2 SW1/4 NE1/4

La Paz County, Arizona. Gila & Salt River Base and Meridian. This claim is 20 acres in size.

---

The locality of this claim with reference to some natural object or permanent monument and additional information (if any) concerning its locality is as follows: Section Marker and natural stone with wood post.

Dated and posted on the ground this 27<sup>TH</sup> day of October, 2016.

Millennia Inc.:   
Stephen Martindale-CEO

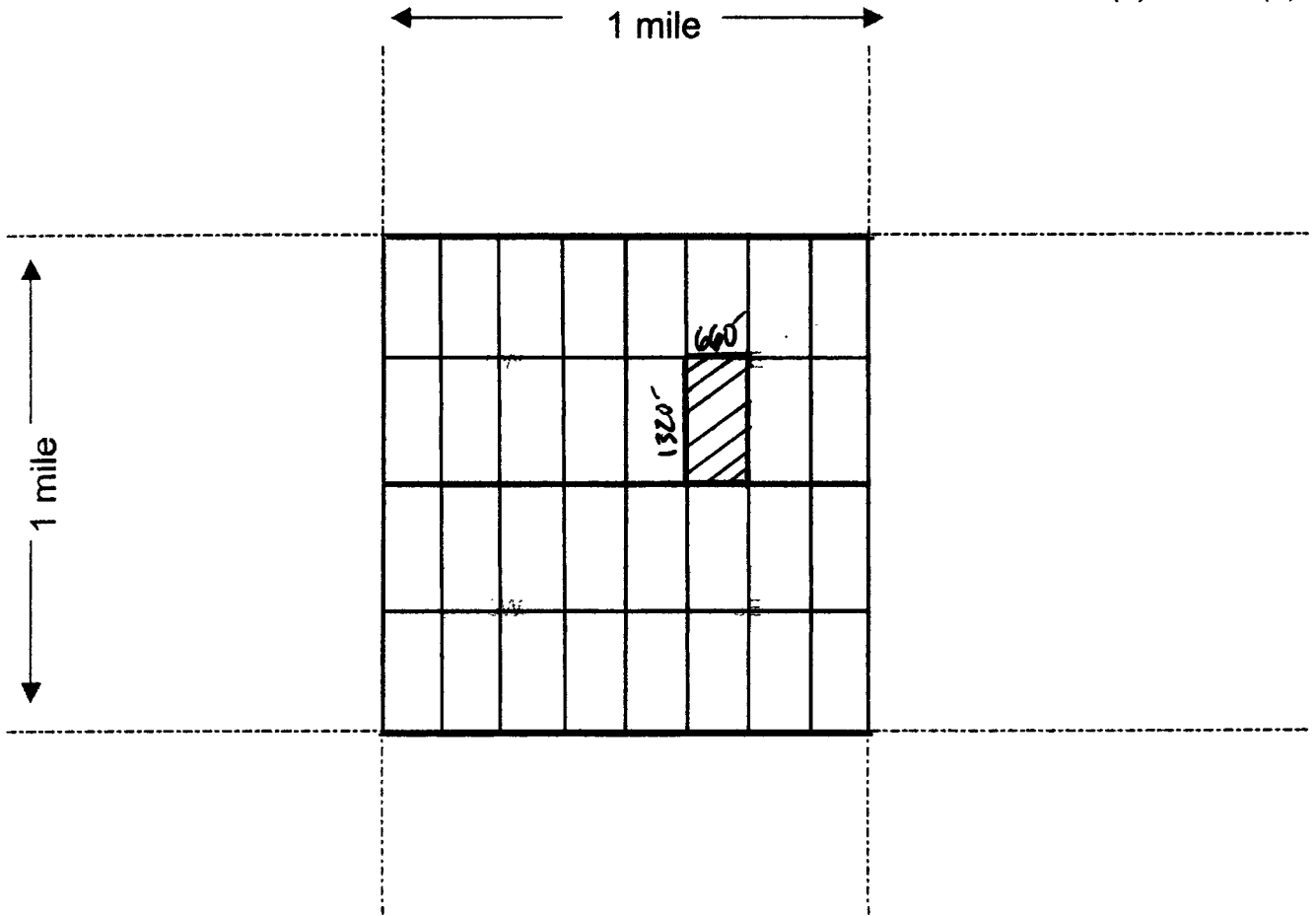
AMC441053

Map on reverse side

RECEIVED  
2017 JAN 18 10:18 AM  
COUNTY RECORDER  
LA PAZ COUNTY, ARIZONA

**MINING CLAIM MAP**

Lode ( ) Placer (X)



AMC1111053

Scale : 1" = 2000 feet



1. The above map depicts the Plomard 23-14 mining claim, which is located in Section (s) 23, Township 3 NORTH, Range 18 WEST, Gila & Salt Base Line Meridian, LA PAZ County, Arizona.

2. The type of corner and location monuments used are as follows: Natural Rock & Wood Post

3. The bearings and distances in degrees and feet between claim corners are as depicted on the map.

Signature Alpher Mastwidd

County Recorder Space:

Millennia Inc.  
518 36<sup>TH</sup> Street  
Newport Beach, CA 92663  
(410)262-9260

---

## LOCATION NOTICE PLACER MINING CLAIM

NOTICE IS HEREBY GIVEN that the PLOMOSA 23-15 placer mining claim has been

Located by Millennia Inc, whose current mailing address is; 518 36TH St. Newport Beach CA 92663-3205.

The general course of the claim is north to south and is situated in La Paz County, Arizona.

This claim is 1320' feet in length and 660' feet in width. This claim runs from the location monument on which this location notice is posted. This claim is marked by four monuments; one at each corner of the claim. The location monument on which this Notice is posted is situated within:

Township 3 North, Range 18 West, Section 23, Quarter Section: W1/2 SE1/4 NE1/4

La Paz County, Arizona. Gila & Salt River Base and Meridian. This claim is 20 acres in size.

---

The locality of this claim with reference to some natural object or permanent monument and additional information (if any) concerning its locality is as follows: Section Marker and natural stone with wood post.

Dated and posted on the ground this 27<sup>TH</sup> day of October, 2016.

Millennia Inc.:

  
Stephen Martindale-CEO

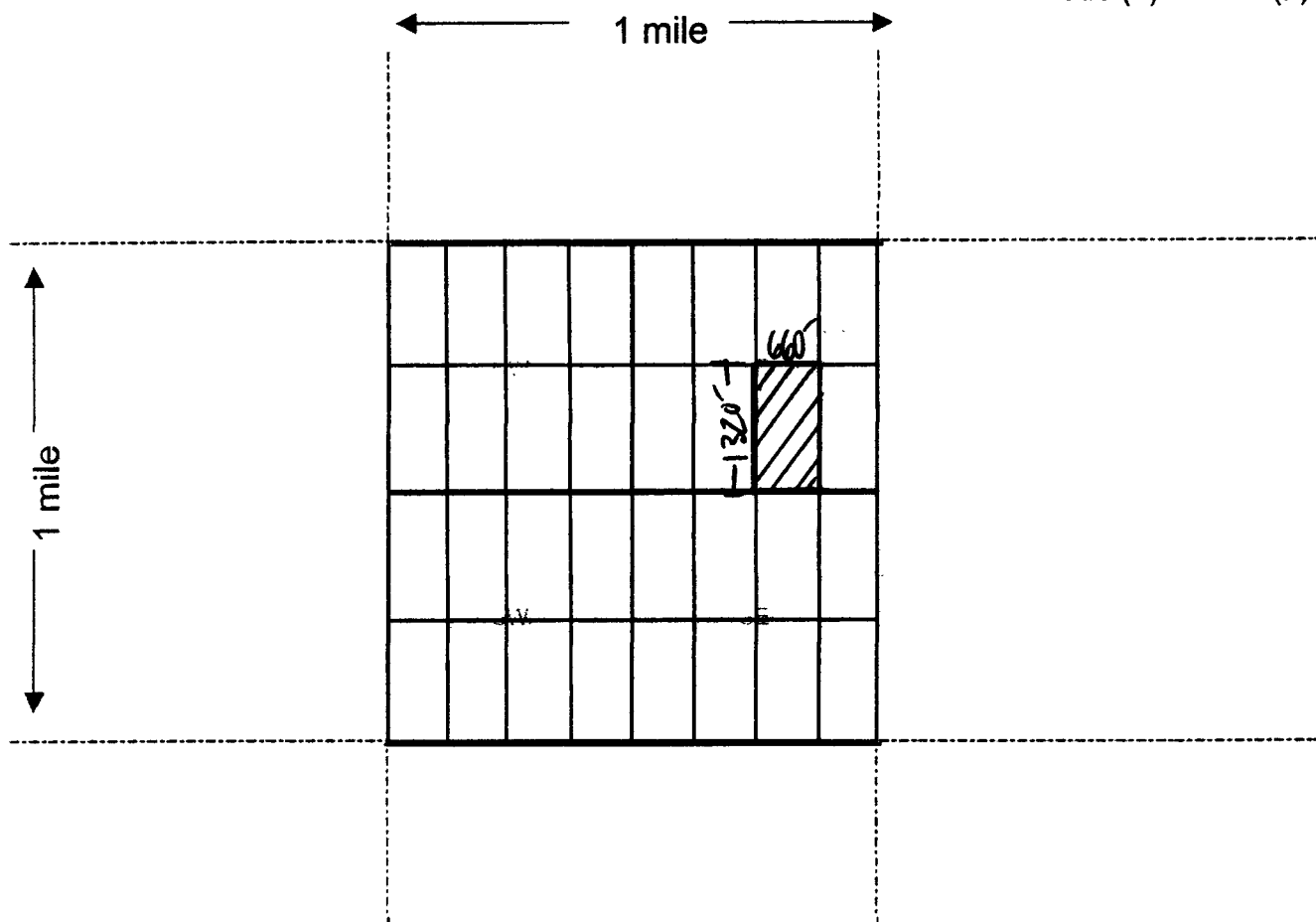
Map on reverse side

RECORDED  
2017 JAN 18 4 14 05  
COUNTY CLERK'S OFFICE  
LA PAZ COUNTY ARIZONA

AMCH 1054

**MINING CLAIM MAP**

Lode ( ) Placer (X)



AHC 441054

Scale : 1" = 2000 feet



1. The above map depicts the Plomosa A-23-15 mining claim, which is located in Section (s) 23, Township 3 NORTH, Range 18 WEST, Gila & Salt Base Line Meridian, LA PAZ County, Arizona.

2. The type of corner and location monuments used are as follows: Natural Rock & Wood Post

3. The bearings and distances in degrees and feet between claim corners are as depicted on the map.

Signature Stephen Martindale

County Recorder Space:

Millennia Inc.  
518 36<sup>TH</sup> Street  
Newport Beach, CA 92663  
(410)262-9260

---

## LOCATION NOTICE PLACER MINING CLAIM

NOTICE IS HEREBY GIVEN that the **PLOMOSA 23-16** placer mining claim has been

Located by Millennia Inc, whose current mailing address is; 518 36TH St. Newport Beach CA 92663-3205.

The general course of the claim is north to south and is situated in La Paz County, Arizona.

This claim is 1320' feet in length and 660' feet in width. This claim runs from the location monument on which this location notice is posted. This claim is marked by four monuments, one at each corner of the claim. The location monument on which this Notice is posted is situated within:

Township 3 North, Range 18 West, Section 23; Quarter Section: E1/2 SE1/4 NE1/4

La Paz County, Arizona. Gila & Salt River Base and Meridian. This claim is 20 acres in size.

---

The locality of this claim with reference to some natural object or permanent monument and additional information (if any) concerning its locality is as follows: Section Marker and natural stone with wood post.

Dated and posted on the ground this 27<sup>TH</sup> day of October, 2016.

Millennia Inc.:   
Stephen Martindale-CEO

Map on reverse side

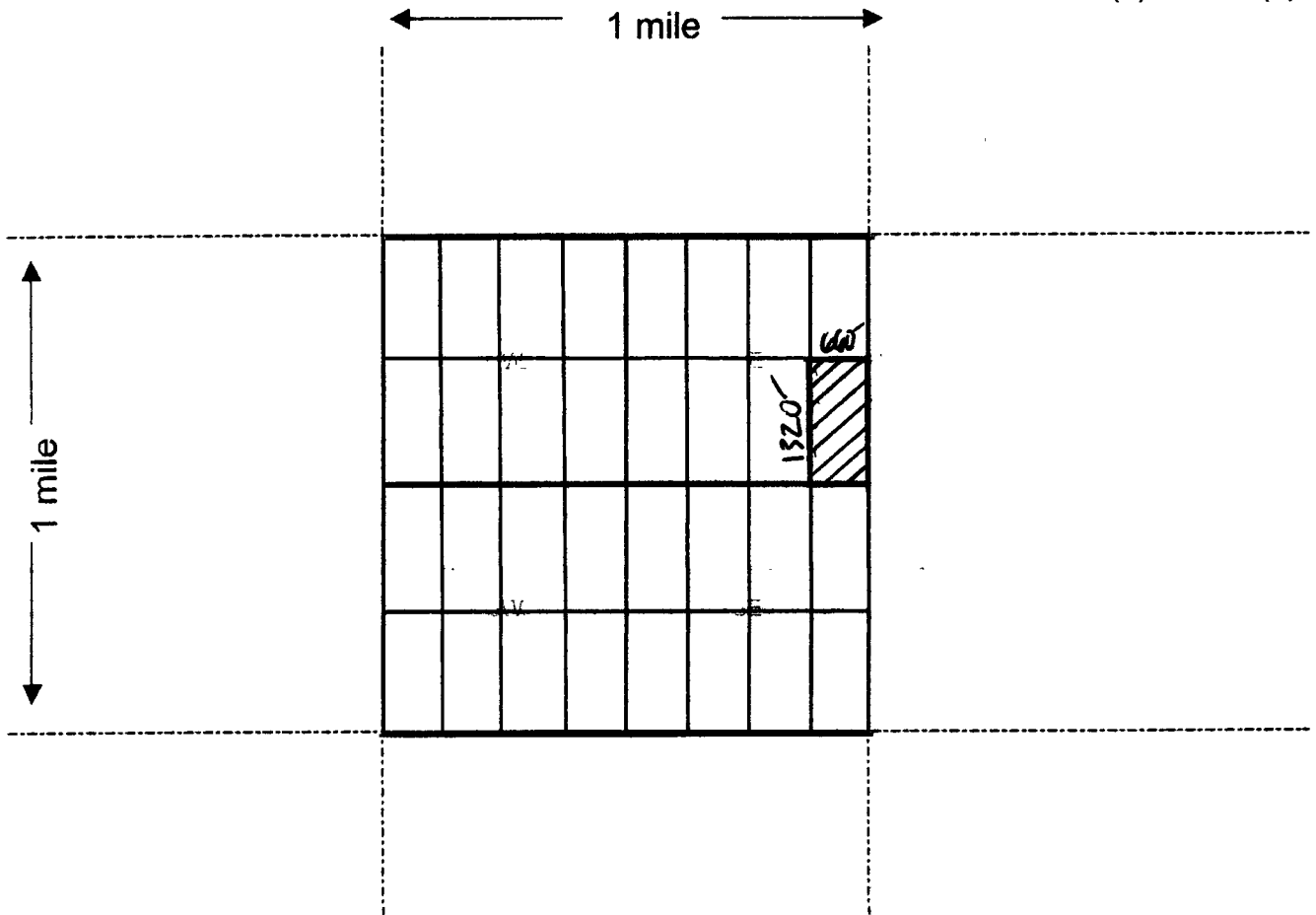
RECORDED  
2011 JAN 18 10 43 AM  
CLERK OF COUNTY RECORDS

ANCI 41055



MINING CLAIM MAP

Lode ( ) Placer (X)



MINING CLAIM MAP

Scale : 1" = 2000 feet



1. The above map depicts the Alamosa 23-16 mining claim, which is located in Section (s) 23, Township 3 NORTH, Range 18 WEST, Gila & Salt Base Line Meridian, LA PAZ County, Arizona.

2. The type of corner and location monuments used are as follows: Natural Rock & Wood Post

3. The bearings and distances in degrees and feet between claim corners are as depicted on the map.

Signature Stephen Martindal

County Recorder Space:

Millennia Inc.  
518 36<sup>TH</sup> Street  
Newport Beach, CA 92663  
(410)262-9260

---

## LOCATION NOTICE PLACER MINING CLAIM

NOTICE IS HEREBY GIVEN that the **PLOMOSA 23-17** placer mining claim has been

Located by Millennia Inc, whose current mailing address is; 518 36TH St. Newport Beach CA 92663-3205.

The general course of the claim is north to south and is situated in La Paz County, Arizona.

This claim is 1320' feet in length and 660' feet in width. This claim runs from the location monument on which this location notice is posted. This claim is marked by four monuments, one at each corner of the claim. The location monument on which this Notice is posted is situated within:

Township 3 North, Range 18 West, Section 23, Quarter Section: **W1/2 NW1/4 SW1/4**

La Paz County, Arizona. Gila & Salt River Base and Meridian. This claim is **20** acres in size.

---

The locality of this claim with reference to some natural object or permanent monument and additional information (if any) concerning its locality is as follows: Section Marker and natural stone with wood post.

Dated and posted on the ground this 27<sup>TH</sup> day of October, 2016.

Millennia Inc.:   
Stephen Martindale-CEO

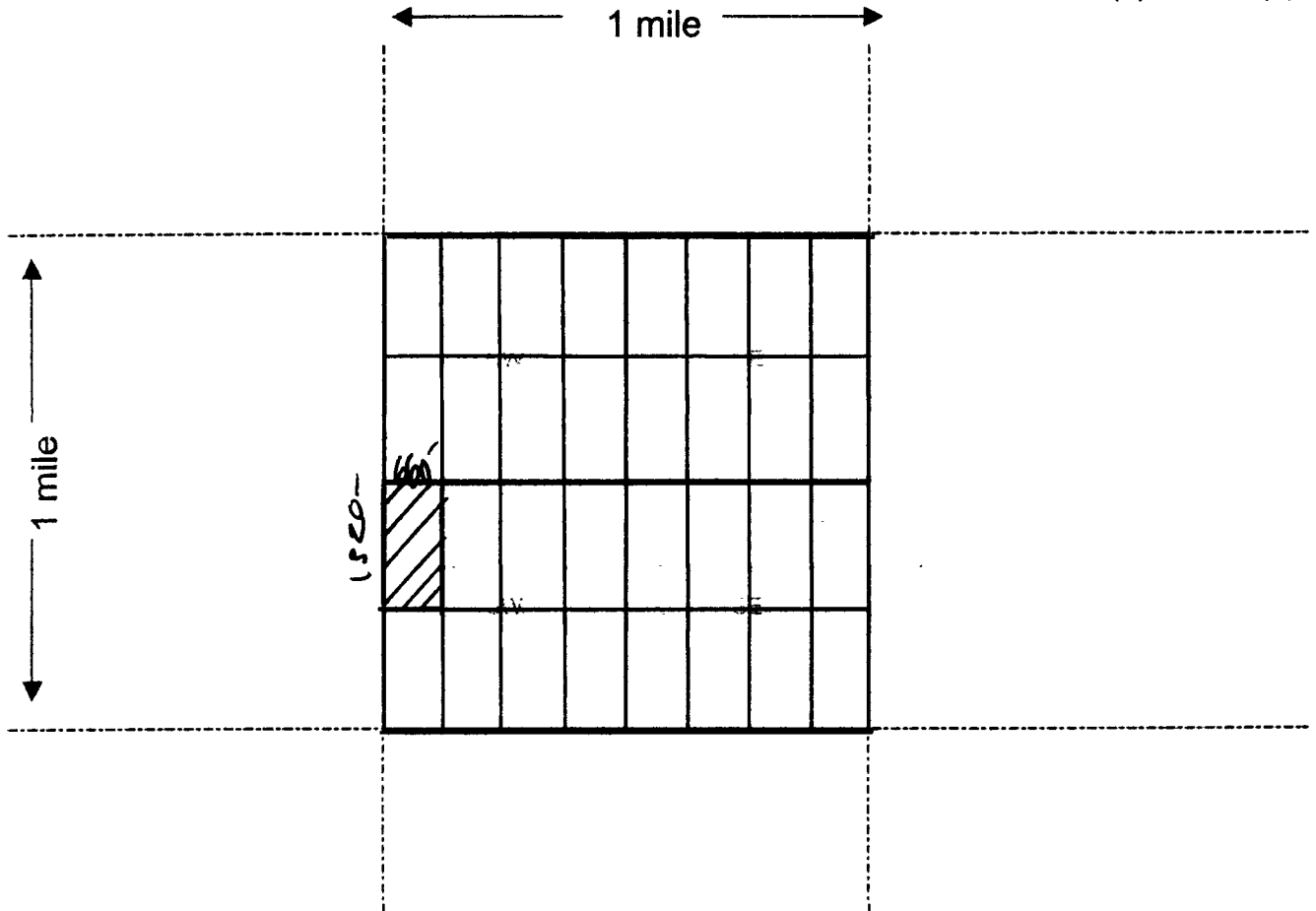
RECEIVED  
2016 OCT 19 10 14 AM  
PLACER COUNTY RECORDER

ANCI 1056

Map on reverse side

MINING CLAIM MAP

Lode ( ) Placer (X)



AMC441056

- Scale : 1" = 2000 feet
1. The above map depicts the Alamosa 23-17 mining claim, which is located in Section (s) 23, Township 3 NORTH, Range 18 WEST, Gila & Salt Base Line Meridian, LA PAZ County, Arizona.
2. The type of corner and location monuments used are as follows: Natural Rock & Wood Post
3. The bearings and distances in degrees and feet between claim corners are as depicted on the map.

Signature Stephan Martindale

County Recorder Space:

Millennia Inc.  
518 36<sup>TH</sup> Street  
Newport Beach, CA 92663  
(410)262-9260

---

## LOCATION NOTICE PLACER MINING CLAIM

NOTICE IS HEREBY GIVEN that the **PLOMOSA 23-18** placer mining claim has been

Located by Millennia Inc, whose current mailing address is; 518 36TH St. Newport Beach CA 92663-3205.

The general course of the claim is north to south and is situated in La Paz County, Arizona.

This claim is 1320' feet in length and 660' feet in width. This claim runs from the location monument on which this location notice is posted. This claim is marked by four monuments, one at each corner of the claim. The location monument on which this Notice is posted is situated within:

Township 3 North, Range 18 West, Section 23, Quarter Section: E1/2 NW1/4 SW1/4

La Paz County, Arizona. Gila & Salt River Base and Meridian. This claim is 20 acres in size.

---

The locality of this claim with reference to some natural object or permanent monument and additional information (if any) concerning its locality is as follows: Section Marker and natural stone with wood post.

Dated and posted on the ground this 27<sup>TH</sup> day of October, 2016.

Millennia Inc.:   
Stephen Martindale-CEO

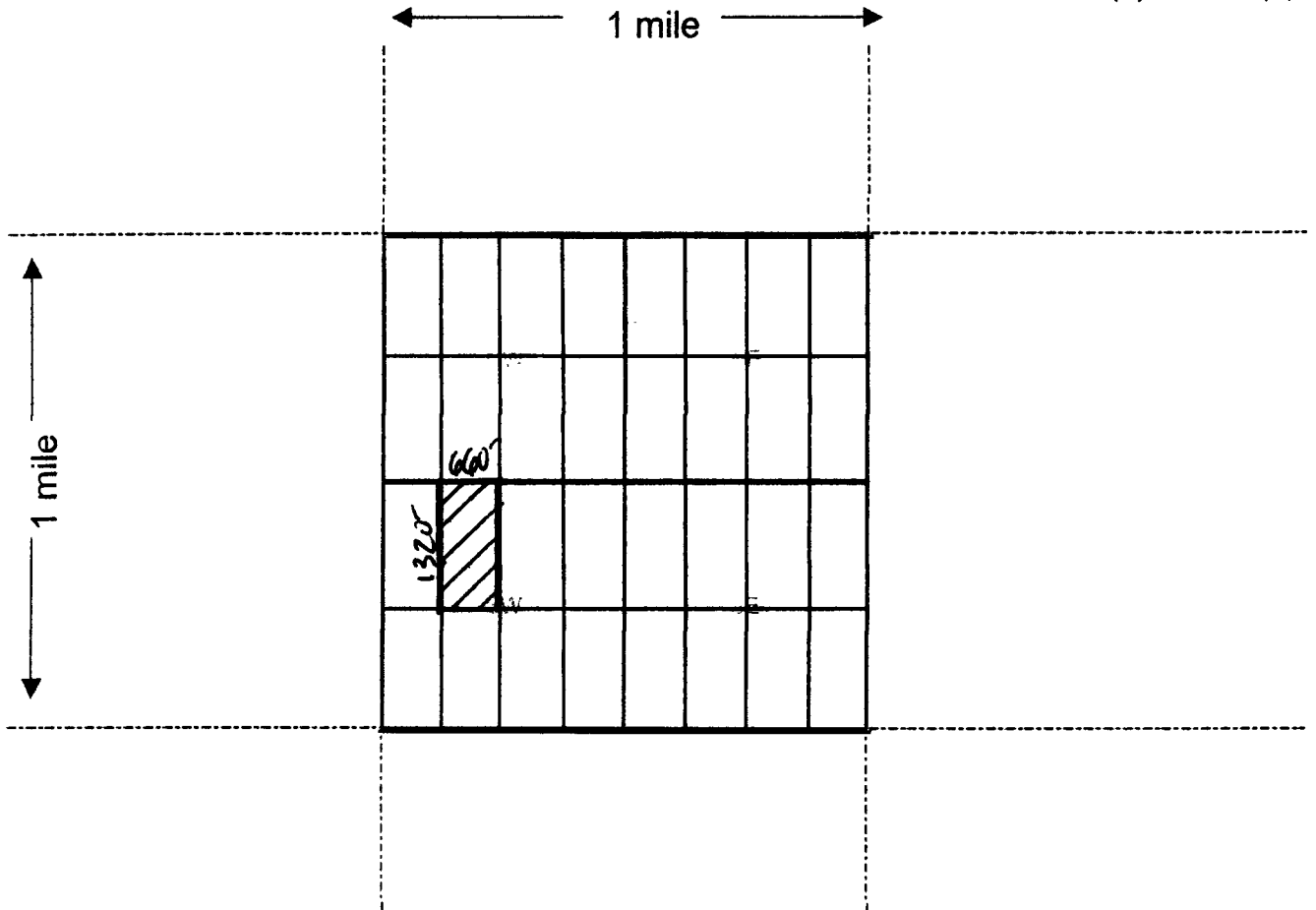
AMC141057

RECORDED  
2017 OCT 18 PM 1:57  
PUBLIC RECORDS

Map on reverse side

**MINING CLAIM MAP**

Lode ( ) Placer (X)



AMC 41057

Scale : 1" = 2000 feet



1. The above map depicts the Plomosa 23-18 mining claim, which is located in Section (s) 23, Township 3 NORTH, Range 18 WEST, Gila & Salt Base Line Meridian, LA PAZ County, Arizona.

2. The type of corner and location monuments used are as follows: Natural Rock & Wood Post

3. The bearings and distances in degrees and feet between claim corners are as depicted on the map.

Signature Stephen Marklund

County Recorder Space:

Millennia Inc.  
518 36<sup>TH</sup> Street  
Newport Beach, CA 92663  
(410)262-9260

---

## LOCATION NOTICE PLACER MINING CLAIM

NOTICE IS HEREBY GIVEN that the **PLOMOSA 23-19** placer mining claim has been

Located by Millennia Inc, whose current mailing address is; 518 36TH St. Newport Beach CA 92663-3205.

The general course of the claim is north to south and is situated in La Paz County, Arizona.

This claim is 1320' feet in length and 660' feet in width. This claim runs from the location monument on which this location notice is posted. This claim is marked by four monuments, one at each corner of the claim. The location monument on which this Notice is posted is situated within:

Township 3 North, Range 18 West, Section 23, Quarter Section: **W1/2 NE1/4 SW1/4**

La Paz County, Arizona. Gila & Salt River Base and Meridian. This claim is 20 acres in size.

---

The locality of this claim with reference to some natural object or permanent monument and additional information (if any) concerning its locality is as follows: Section Marker and natural stone with wood post.

Dated and posted on the ground this 27<sup>TH</sup> day of October, 2016.

Millennia Inc.:   
Stephen Martindale-CEO

AMC441058

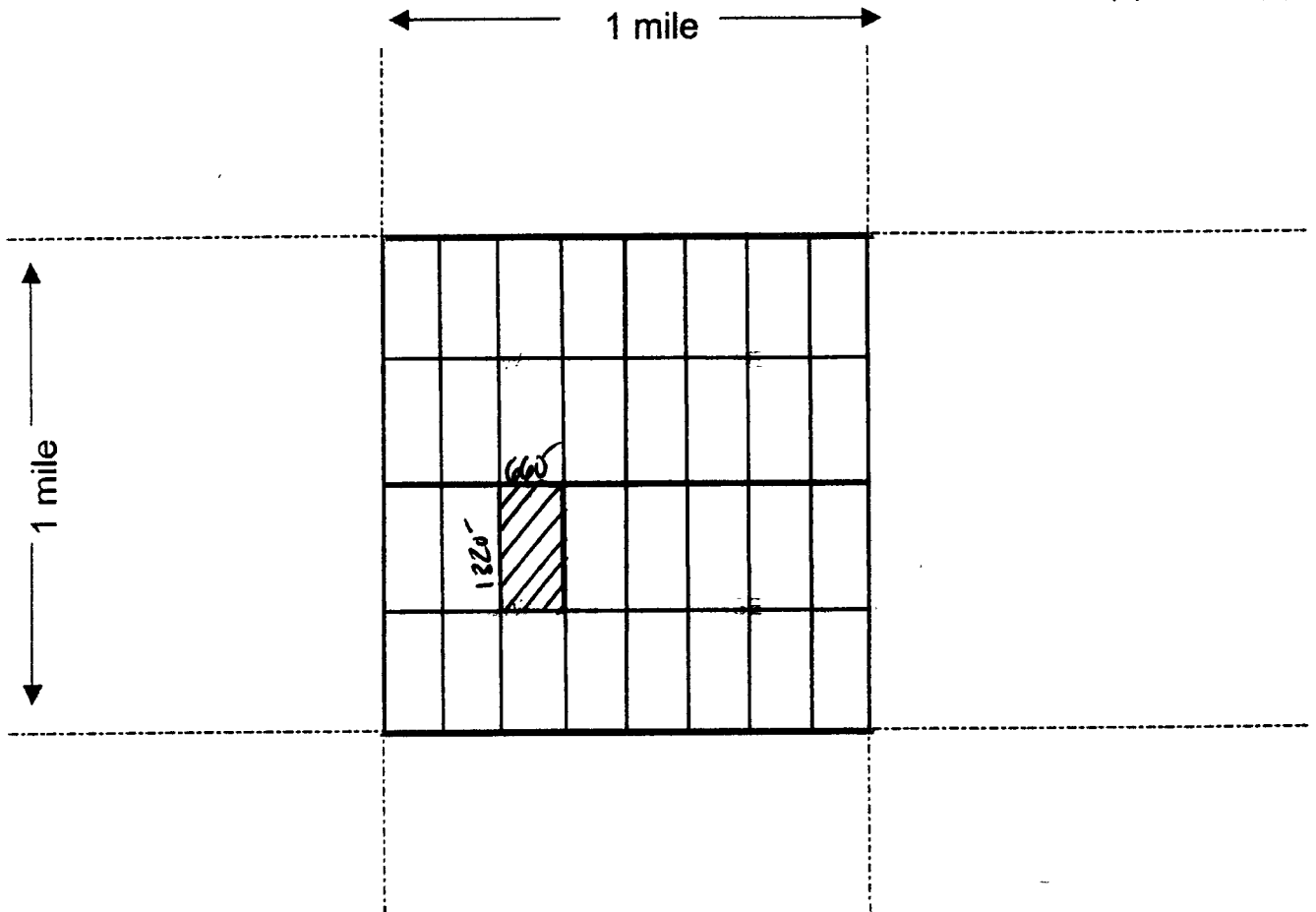
PLACER MINING CLAIM  
2017 JAN 18 PM 1:57  
COUNTY RECORDER  
LA PAZ COUNTY, ARIZONA

Map on reverse side



**MINING CLAIM MAP**

Lode ( ) Placer (X)



AMC 41058

Scale : 1" = 2000 feet



1. The above map depicts the Alamosa 23-19 mining claim, which is located in Section (s) 23, Township 3 NORTH, Range 18 WEST, Gila & Salt Base Line Meridian, LA PAZ County, Arizona.

2. The type of corner and location monuments used are as follows: Natural Rock & Wood Post

3. The bearings and distances in degrees and feet between claim corners are as depicted on the map.

Signature Stephen Maitland

County Recorder Space:

Millennia Inc.  
518 36<sup>TH</sup> Street  
Newport Beach, CA 92663  
(410)262-9260

---

## LOCATION NOTICE PLACER MINING CLAIM

NOTICE IS HEREBY GIVEN that the **PLOMOSA 23-20** placer mining claim has been

Located by **Millennia Inc.**, whose current mailing address is; **518 36TH St. Newport Beach CA 92663-3205.**

The general course of the claim is north to south and is situated in **La Paz County, Arizona.**

This claim is **1320'** feet in length and **660'** feet in width. This claim runs from the location monument on which this location notice is posted. This claim is marked by four monuments, one at each corner of the claim. The location monument on which this Notice is posted is situated within:

**Township 3 North, Range 18 West, Section 23, Quarter Section: E1/2 NE1/4 SW1/4**

**La Paz County, Arizona. Gila & Salt River Base and Meridian. This claim is 20 acres in size.**

---

The locality of this claim with reference to some natural object or permanent monument and additional information (if any) concerning its locality is as follows: **Section Marker and natural stone with wood post.**

Dated and posted on the ground this **27<sup>TH</sup>** day of **October, 2016.**

Millennia Inc.:   
Stephen Martindale-CEO

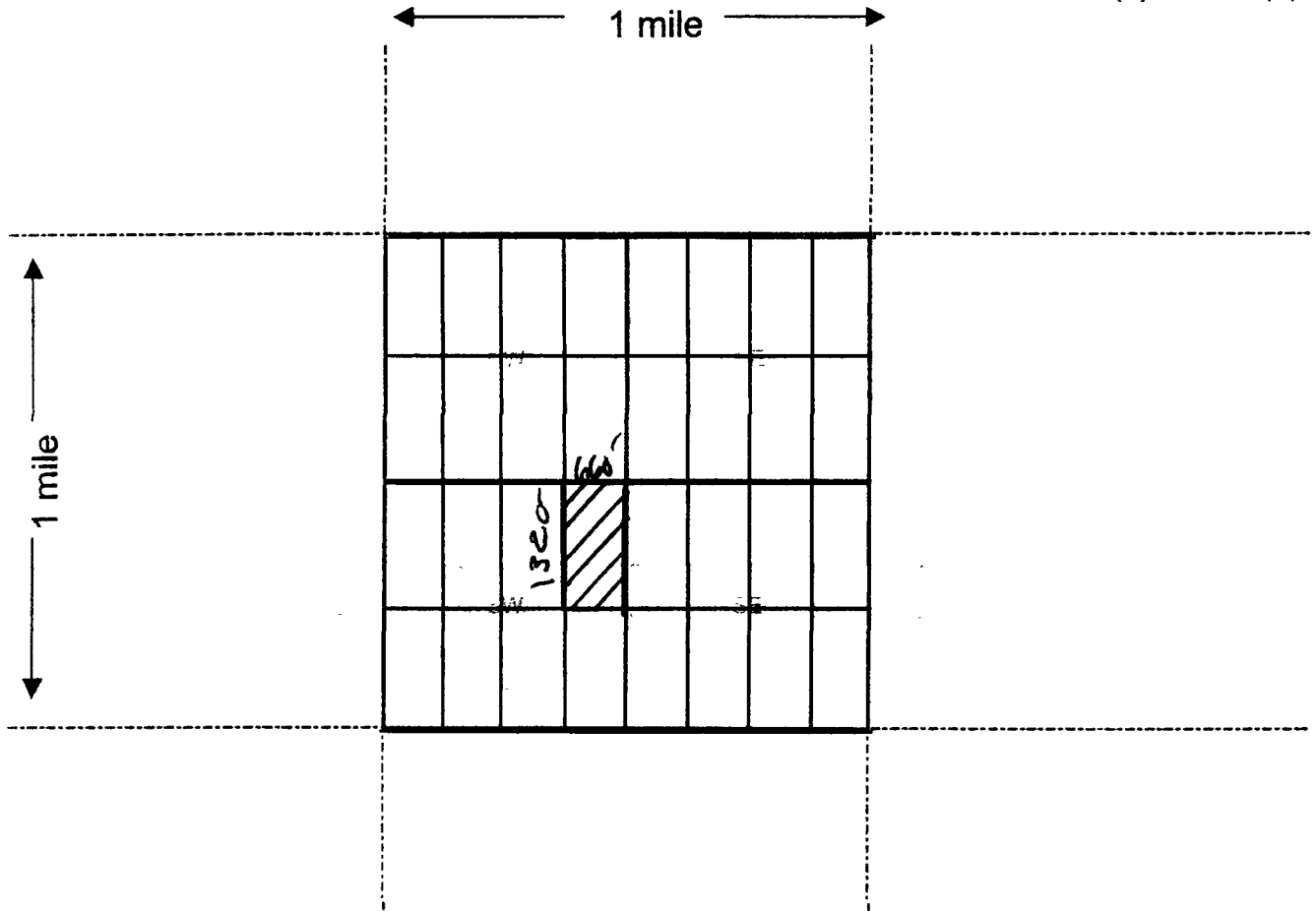
RECEIVED  
PLM AZ STATE OFFICE  
2017 JAN 18 P 1:07  
PHOENIX, ARIZONA

Map on reverse side

AMC 114 1059

**MINING CLAIM MAP**

Lode ( ) Placer (X)



AR110141059

Scale : 1" = 2000 feet



1. The above map depicts the Plomosa 23-20 mining claim, which is located in Section (s) 23, Township 3 NORTH, Range 18 WEST, Gila & Salt Base Line Meridian, LA PAZ County, Arizona.

2. The type of corner and location monuments used are as follows: Natural Rock & Wood Post

3. The bearings and distances in degrees and feet between claim corners are as depicted on the map.

Signature Stephen Martindale

County Recorder Space:

Millennia Inc.  
518 36<sup>TH</sup> Street  
Newport Beach, CA 92663  
(410)262-9260

---

## LOCATION NOTICE PLACER MINING CLAIM

NOTICE IS HEREBY GIVEN that the **PLOMOSA 23-21** placer mining claim has been

Located by Millennia Inc, whose current mailing address is; 518 36TH St. Newport Beach CA 92663-3205.

The general course of the claim is north to south and is situated in La Paz County, Arizona.

This claim is 1320' feet in length and 660' feet in width. This claim runs from the location monument on which this location notice is posted. This claim is marked by four monuments, one at each corner of the claim. The location monument on which this Notice is posted is situated within:

Township 3 North, Range 18 West, Section 23, Quarter Section: W1/2 SW1/4 SW1/4

La Paz County, Arizona. Gila & Salt River Base and Meridian. This claim is 20 acres in size.

---

The locality of this claim with reference to some natural object or permanent monument and additional information (if any) concerning its locality is as follows: Section Marker and natural stone with wood post.

Dated and posted on the ground this 27<sup>TH</sup> day of October, 2016.

Millennia Inc.:   
Stephen Martindale-CEO

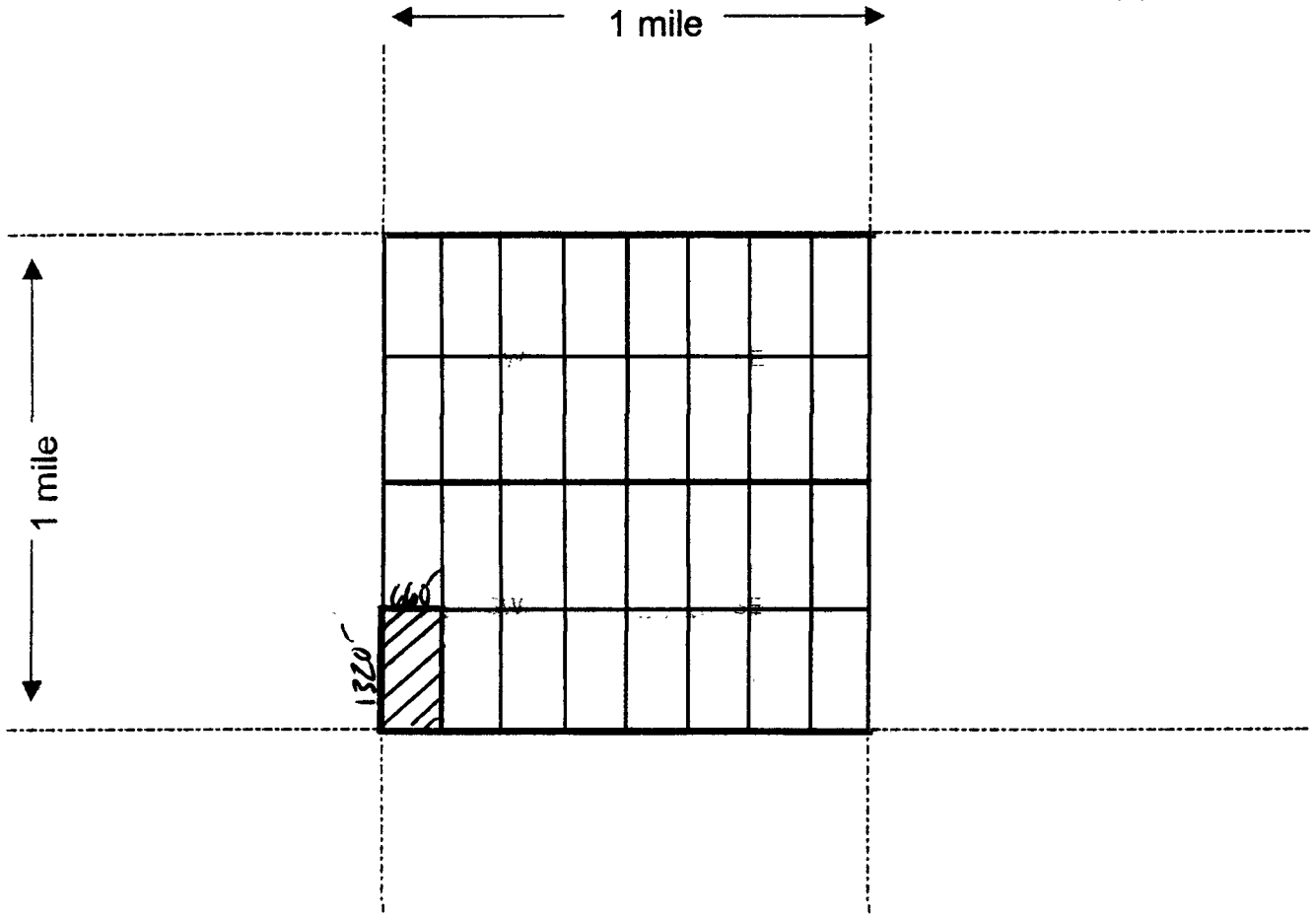
AMC441060

RECEIVED  
PLM AZ STATE OFFICE  
2017 JAN 18 P 1:07  
PHOENIX, ARIZONA

Map on reverse side

MINING CLAIM MAP

Lode ( ) Placer (X)



Scale : 1" = 2000 feet

1. The above map depicts the Plomosa 23-21 mining claim, which is located in Section (s) 23, Township 3 NORTH, Range 18 WEST, Gila & Salt Base Line Meridian, LA PAZ County, Arizona.

2. The type of corner and location monuments used are as follows: Natural Rock & Wood Post

3. The bearings and distances in degrees and feet between claim corners are as depicted on the map.

Signature Stephon Martindal

County Recorder Space:

Millennia Inc.  
518 36<sup>TH</sup> Street  
Newport Beach, CA 92663  
(410)262-9260

---

## LOCATION NOTICE PLACER MINING CLAIM

NOTICE IS HEREBY GIVEN that the **PLOMOSA 23-22** placer mining claim has been

Located by Millennia Inc, whose current mailing address is; 518 36<sup>TH</sup> St. Newport Beach CA 92663-3205.

The general course of the claim is north to south and is situated in La Paz County, Arizona.

This claim is 1320' feet in length and 660' feet in width. This claim runs from the location monument on which this location notice is posted. This claim is marked by four monuments, one at each corner of the claim. The location monument on which this Notice is posted is situated within:

Township 3 North, Range 18 West, Section 23, Quarter Section: E1/2 SW1/4 SW1/4

La Paz County, Arizona. Gila & Salt River Base and Meridian. This claim is 20 acres in size.

---

The locality of this claim with reference to some natural object or permanent monument and additional information (if any) concerning its locality is as follows: Section Marker and natural stone with wood post.

Dated and posted on the ground this 27<sup>TH</sup> day of October, 2016.

Millennia Inc.: Stephen Martindale  
Stephen Martindale-CEO

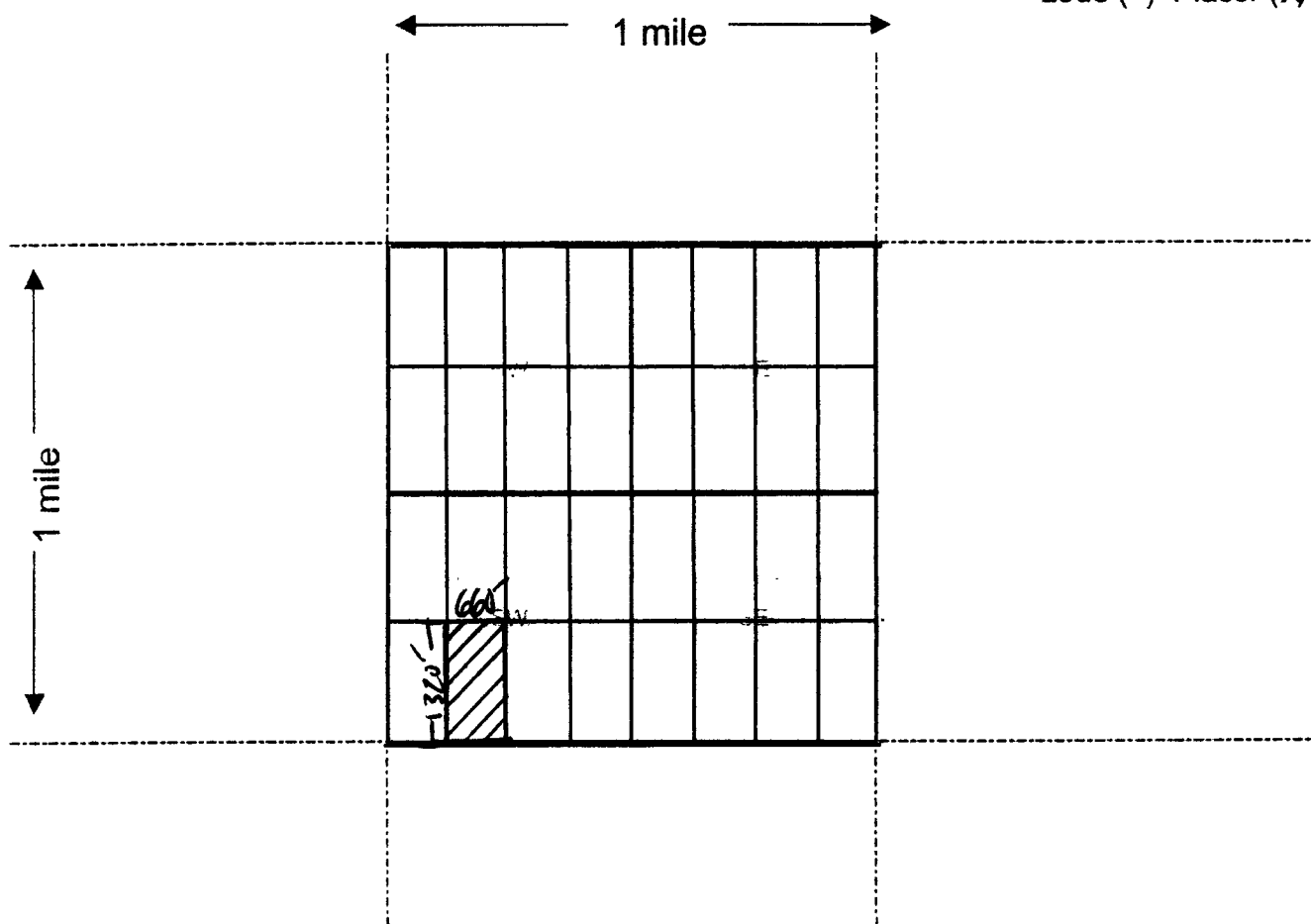
Map on reverse side

RECEIVED  
PLM AZ STATE OFFICE  
2017 JAN 18 P 1:07  
PHOENIX, ARIZONA

AMC 111061

MINING CLAIM MAP

Lode ( ) Placer (X)



AMC 41061

Scale : 1" = 2000 feet



1. The above map depicts the Pinos A 23-22 mining claim, which is located in Section (s) 23, Township 3 NORTH, Range 18 WEST, Gila & Salt Base Line Meridian, LA PAZ County, Arizona.

2. The type of corner and location monuments used are as follows: Natural Rock & Wood Post

3. The bearings and distances in degrees and feet between claim corners are as depicted on the map.

Signature Steph. M. ...



County Recorder Space:

Millennia Inc.  
518 36<sup>TH</sup> Street  
Newport Beach, CA 92663  
(410)262-9260

---

## LOCATION NOTICE PLACER MINING CLAIM

NOTICE IS HEREBY GIVEN that the **PLOMOSA 23-23** placer mining claim has been

Located by Millennia Inc, whose current mailing address is; 518 36TH St. Newport Beach CA 92663-3205.

The general course of the claim is north to south and is situated in La Paz County, Arizona.

This claim is 1320' feet in length and 660' feet in width. This claim runs from the location monument on which this location notice is posted. This claim is marked by four monuments, one at each corner of the claim. The location monument on which this Notice is posted is situated within:

Township 3 North, Range 18 West, Section 23, Quarter Section: W1/2 SE1/4 SW1/4

La Paz County, Arizona. Gila & Salt River Base and Meridian. This claim is 20 acres in size.

---

The locality of this claim with reference to some natural object or permanent monument and additional information (if any) concerning its locality is as follows: Section Marker and natural stone with wood post.

Dated and posted on the ground this 27<sup>TH</sup> day of October, 2016.

Millennia Inc.:   
Stephen Martindale-CEO

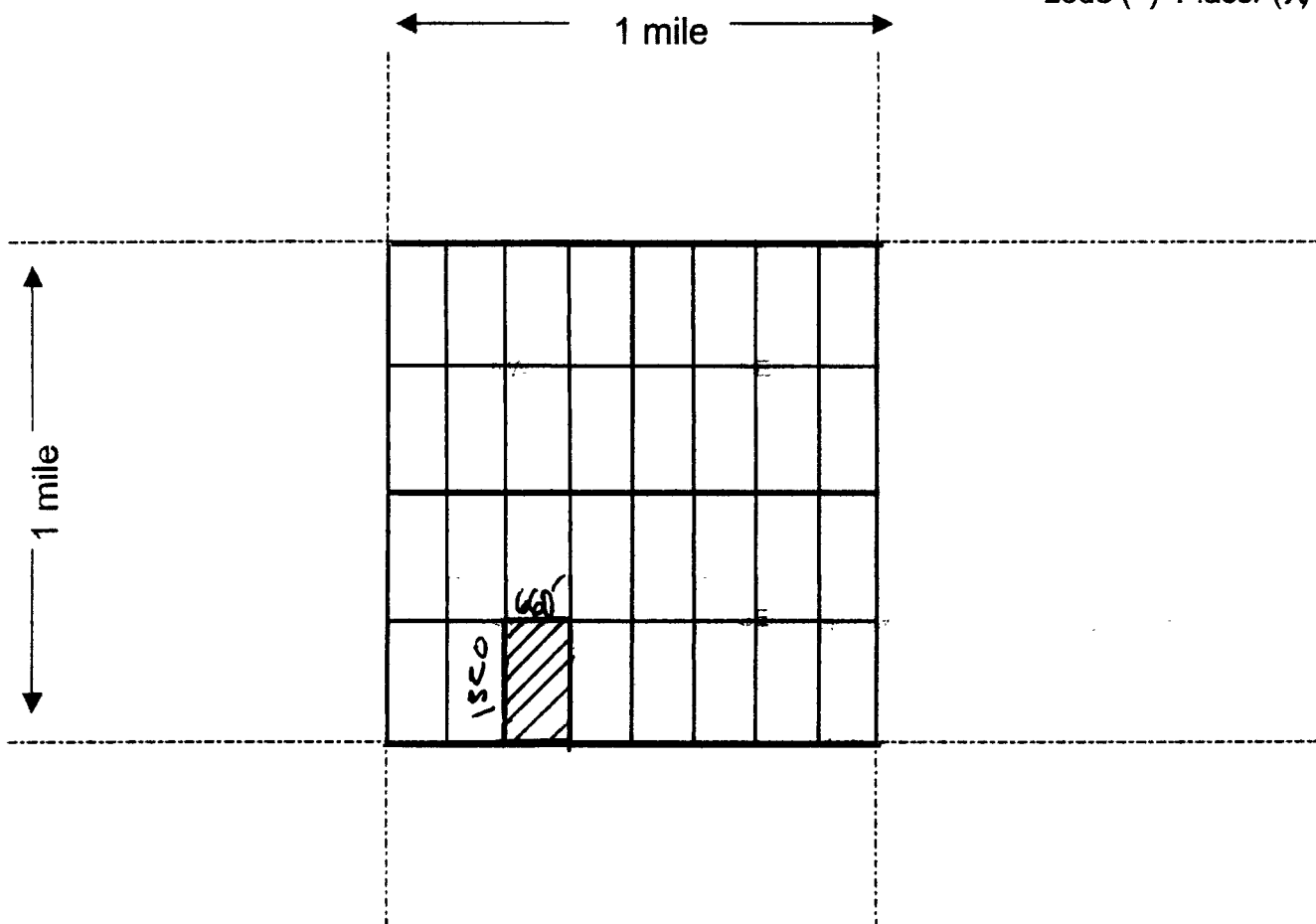
ATTORNEY 1062

RECEIVED  
PLM AZ STATE OFFICE  
2017 JAN 18 P 1:07  
PHOENIX, ARIZONA

Map on reverse side

MINING CLAIM MAP

Lode ( ) Placer (X)



MINC 41062

Scale : 1" = 2000 feet

1. The above map depicts the Plomosa 23-23 mining claim, which is located in Section (s) 23, Township 3 NORTH, Range 18 WEST, Gila & Salt Base Line Meridian, LA PAZ County, Arizona.

2. The type of corner and location monuments used are as follows: Natural Rock & Wood Post

3. The bearings and distances in degrees and feet between claim corners are as depicted on the map.

Signature *Alpha Maitland*

County Recorder Space:

Millennia Inc.  
518 36<sup>TH</sup> Street  
Newport Beach, CA 92663  
(410)262-9260

---

## LOCATION NOTICE PLACER MINING CLAIM

NOTICE IS HEREBY GIVEN that the **PLOMOSA 23-24** placer mining claim has been

Located by Millennia Inc, whose current mailing address is; 518 36TH St. Newport Beach CA 92663-3205.

The general course of the claim is north to south and is situated in La Paz County, Arizona.

This claim is 1320' feet in length and 660' feet in width. This claim runs from the location monument on which this location notice is posted. This claim is marked by four monuments, one at each corner of the claim. The location monument on which this Notice is posted is situated within:

Township 3 North, Range 18 West, Section 23, Quarter Section: E1/2 SE1/4 SW1/4

La Paz County, Arizona. Gila & Salt River Base and Meridian. This claim is 20 acres in size.

---

The locality of this claim with reference to some natural object or permanent monument and additional information (if any) concerning its locality is as follows: Section Marker and natural stone with wood post.

Dated and posted on the ground this 27<sup>TH</sup> day of October, 2016..

Millennia Inc.:



Stephen Martindale-CEO

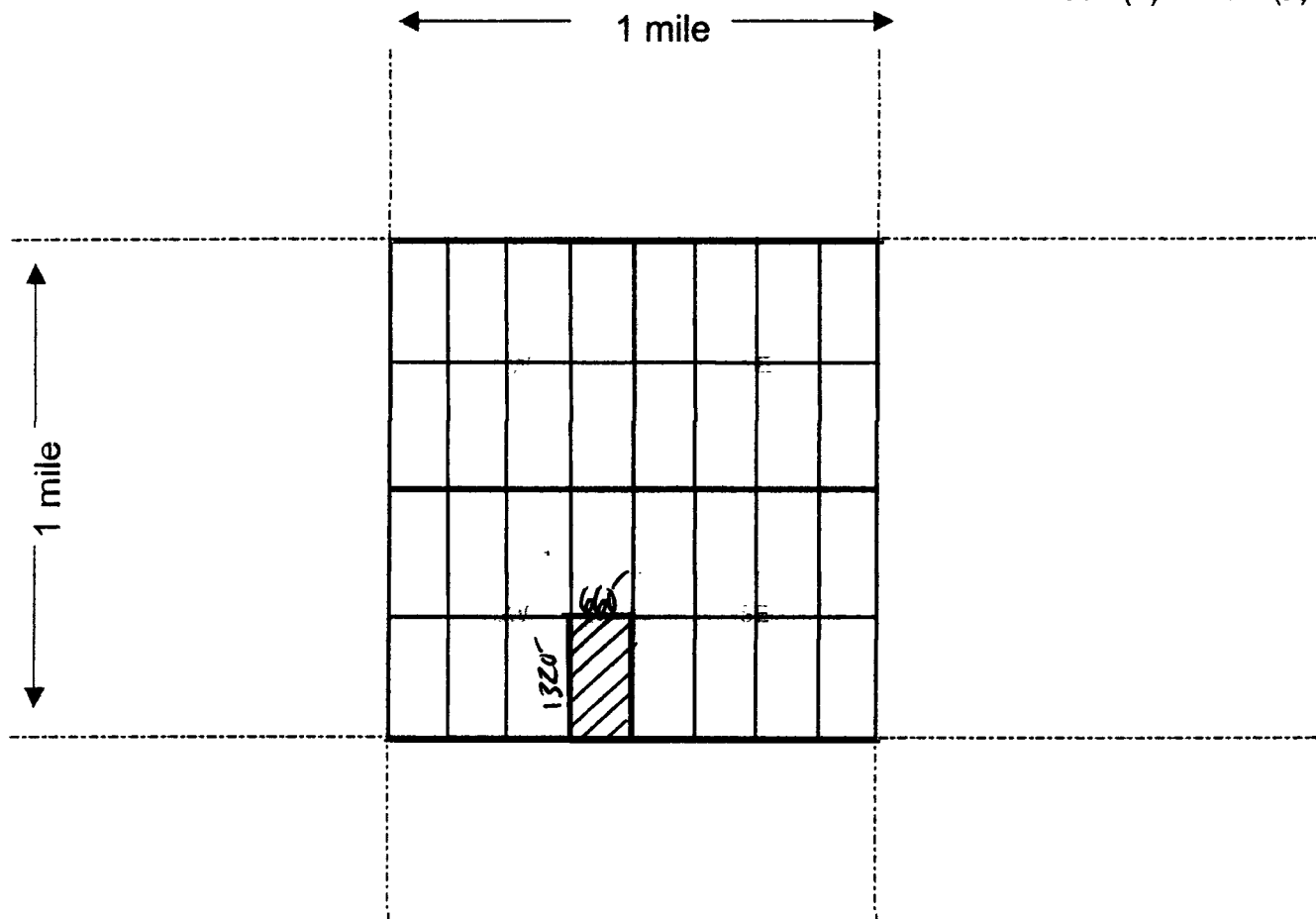
Map on reverse side

RECEIVED  
PLM AZ STATE OFFICE  
2017 JAN 18 P 1:07  
PHOENIX, ARIZONA

ATTORNEY 1063

**MINING CLAIM MAP**

Lode ( ) Placer (X)



AMC 441063

Scale : 1" = 2000 feet



1. The above map depicts the PLUMOSA 23-24 mining claim, which is located in Section (s) 23, Township 3 NORTH, Range 18 WEST, Gila & Salt Base Line Meridian, LA PAZ County, Arizona.

2. The type of corner and location monuments used are as follows: Natural Rock & Wood Post

3. The bearings and distances in degrees and feet between claim corners are as depicted on the map.

Signature Stephen Martindale

County Recorder Space:

Millennia Inc.  
518 36<sup>TH</sup> Street  
Newport Beach, CA 92663  
(410)262-9260

---

## LOCATION NOTICE PLACER MINING CLAIM

NOTICE IS HEREBY GIVEN that the **PLOMOSA 23-25** placer mining claim has been

Located by Millennia Inc, whose current mailing address is; 518 36TH St. Newport Beach CA 92663-3205.

The general course of the claim is north to south and is situated in La Paz County, Arizona.

This claim is 1320' feet in length and 660' feet in width. This claim runs from the location monument on which this location notice is posted. This claim is marked by four monuments, one at each corner of the claim. The location monument on which this Notice is posted is situated within:

Township 3 North, Range 18 West, Section 23, Quarter Section: W1/2 NW1/4 SE1/4

La Paz County, Arizona. Gila & Salt River Base and Meridian. This claim is 20 acres in size.

---

The locality of this claim with reference to some natural object or permanent monument and additional information (if any) concerning its locality is as follows: Section Marker and natural stone with wood post.

Dated and posted on the ground this 27<sup>TH</sup> day of October, 2016.

Millennia Inc.:

  
Stephen Martindale-CEO

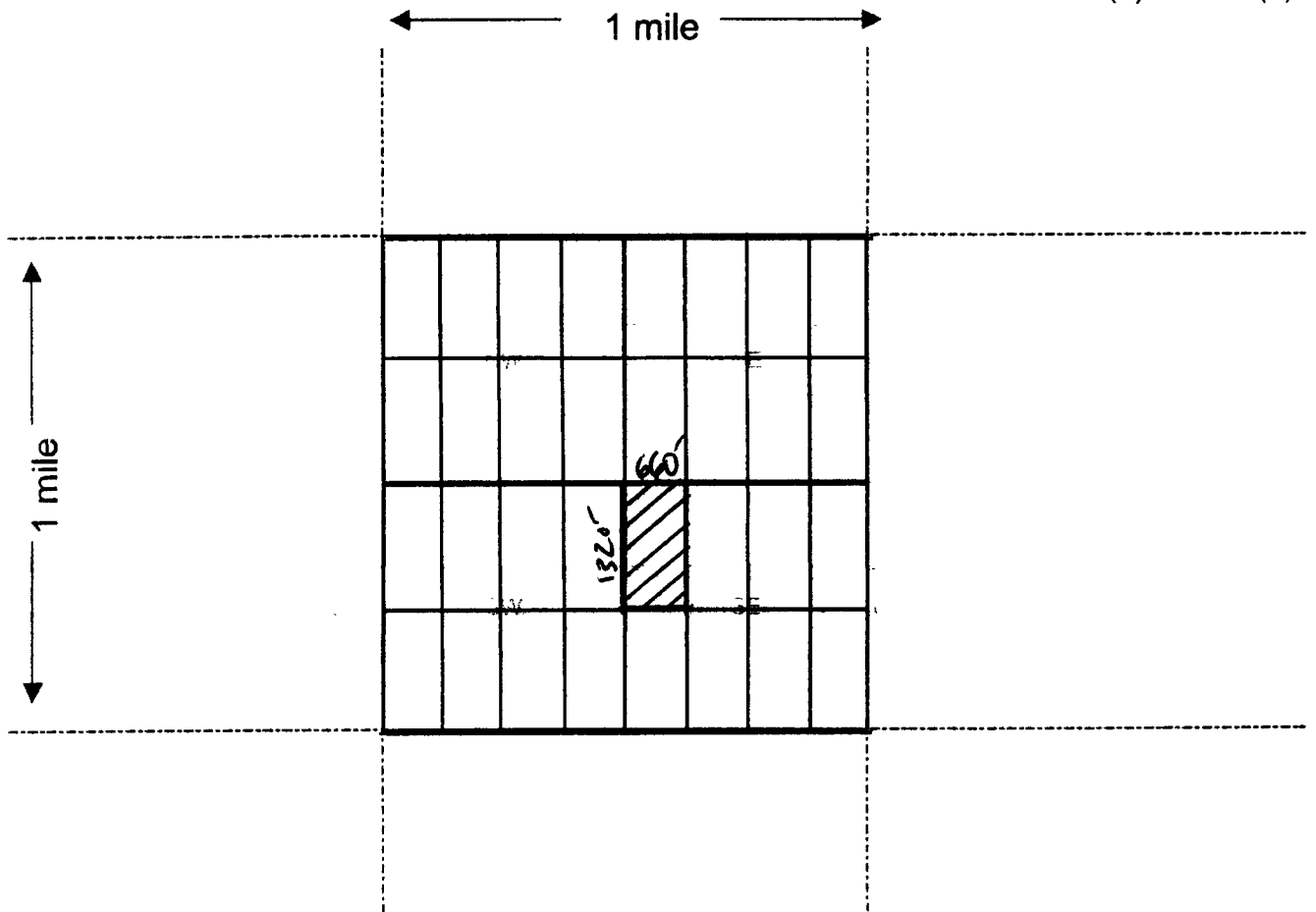
Map on reverse side

RECEIVED  
PLM AZ STATE OFFICE  
2017 JAN 18 P 1:07  
PHOENIX, ARIZONA

AMC 111064

**MINING CLAIM MAP**

Lode ( ) Placer (X)



49011064

Scale : 1" = 2000 feet



1. The above map depicts the Plomosa 23-25 mining claim, which is located in Section (s) 23, Township 3 NORTH, Range 18 WEST, Gila & Salt Base Line Meridian, LA PAZ County, Arizona.

2. The type of corner and location monuments used are as follows: Natural Rock & Wood Post

3. The bearings and distances in degrees and feet between claim corners are as depicted on the map.

Signature Stephen Martindale

County Recorder Space:

Millennia Inc.  
518 36<sup>TH</sup> Street  
Newport Beach, CA 92663  
(410)262-9260

---

## LOCATION NOTICE PLACER MINING CLAIM

NOTICE IS HEREBY GIVEN that the PLOMOSA 23-26 placer mining claim has been

Located by Millennia Inc, whose current mailing address is; 518 36TH St. Newport Beach CA 92663-3205.

The general course of the claim is north to south and is situated in La Paz County, Arizona.

This claim is 1320' feet in length and 660' feet in width. This claim runs from the location monument on which this location notice is posted. This claim is marked by four monuments, one at each corner of the claim. The location monument on which this Notice is posted is situated within:

Township 3 North, Range 18 West, Section 23, Quarter Section: E1/2 NW1/4 SE1/4


La Paz County, Arizona. Gila & Salt River Base and Meridian. This claim is 20 acres in size.

---

The locality of this claim with reference to some natural object or permanent monument and additional information (if any) concerning its locality is as follows: Section Marker and natural stone with wood post.

Dated and posted on the ground this 27<sup>TH</sup> day of October, 2016.

Millennia Inc.:



Stephen Martindale-CEO

Map on reverse side

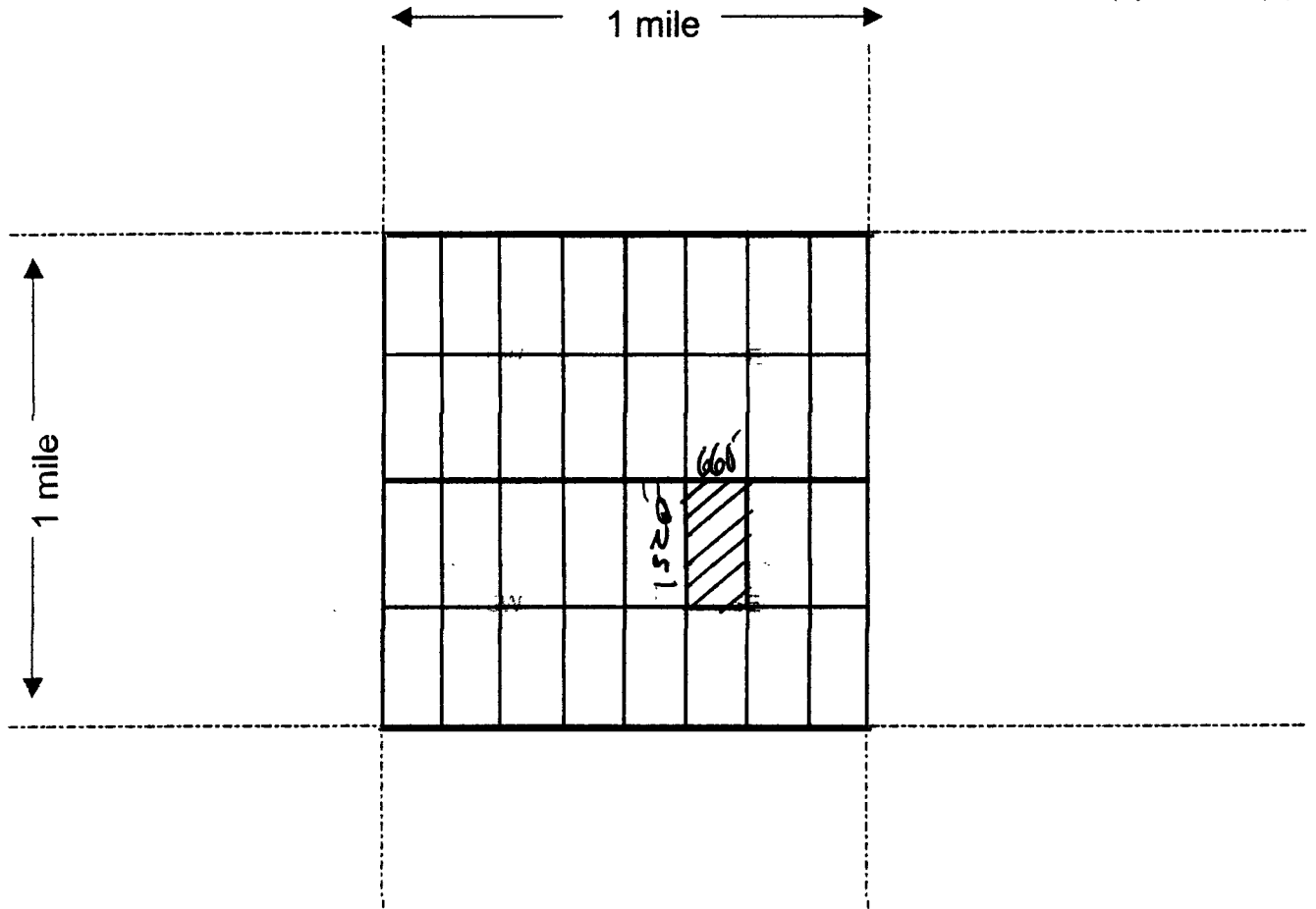
RECEIVED  
PLM AZ STATE OFFICE  
2017 JAN 18 P 1:07  
PHOENIX, ARIZONA

AMC 111065



**MINING CLAIM MAP**

Lode ( ) Placer (X)



ANCH 1065

Scale : 1" = 2000 feet



1. The above map depicts the Plomosa 23-26 mining claim, which is located in Section (s) 23, Township 3 NORTH, Range 18 WEST, Gila & Salt Base Line Meridian, LA PAZ County, Arizona.

2. The type of corner and location monuments used are as follows: Natural Rock & Wood Post

3. The bearings and distances in degrees and feet between claim corners are as depicted on the map.

Signature Stephen Martindal

County Recorder Space:

Millennia Inc.  
518 36<sup>TH</sup> Street  
Newport Beach, CA 92663  
(410)262-9260

---

## LOCATION NOTICE PLACER MINING CLAIM

NOTICE IS HEREBY GIVEN that the PLOMOSA 23-27 placer mining claim has been

Located by Millennia Inc, whose current mailing address is; 518 36TH St. Newport Beach CA 92663-3205.

The general course of the claim is north to south and is situated in La Paz County, Arizona.

This claim is 1320' feet in length and 660' feet in width. This claim runs from the location monument on which this location notice is posted. This claim is marked by four monuments, one at each corner of the claim. The location monument on which this Notice is posted is situated within:

Township 3 North, Range 18 West, Section 23, Quarter Section: W1/2 NE1/4 SE1/4

La Paz County, Arizona. Gila & Salt River Base and Meridian. This claim is 20 acres in size.

---

The locality of this claim with reference to some natural object or permanent monument and additional information (if any) concerning its locality is as follows: Section Marker and natural stone with wood post.

Dated and posted on the ground this 27<sup>TH</sup> day of October, 2016.

Millennia Inc.:

  
Stephen Martindale-CEO

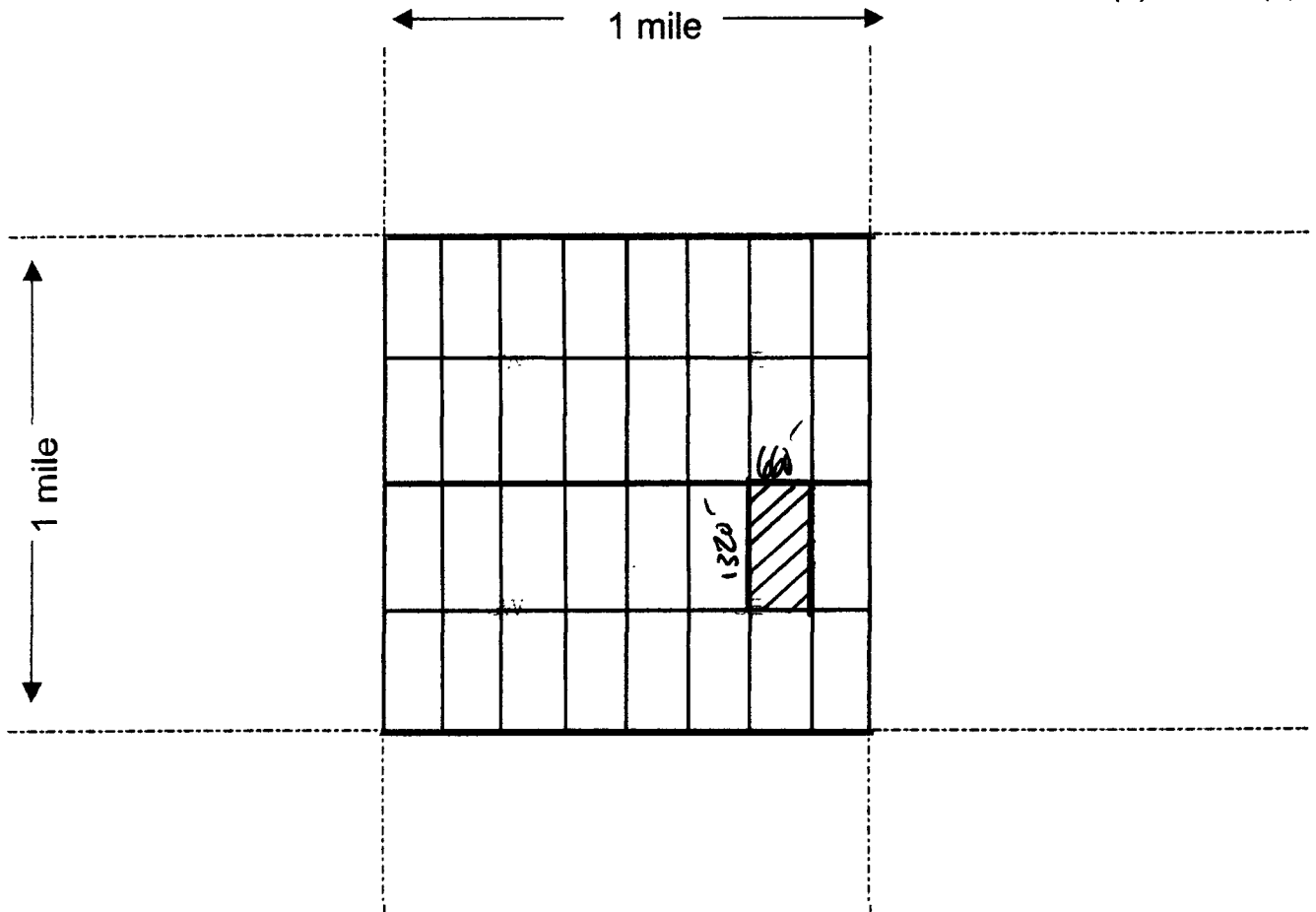
RECEIVED  
PLM A7 STATE OFFICE  
2011 JAN 18 P 1:07  
PHOENIX, ARIZONA

ANN 111066

Map on reverse side

**MINING CLAIM MAP**

Lode ( ) Placer (X)



AMC 111096b

Scale : 1" = 2000 feet



1. The above map depicts the Plomosa 23-27 mining claim, which is located in Section (s) 23, Township 3 NORTH, Range 18 WEST, Gila & Salt Base Line Meridian, LA PAZ County, Arizona.

2. The type of corner and location monuments used are as follows: Natural Rock & Wood Post

3. The bearings and distances in degrees and feet between claim corners are as depicted on the map.

Signature Stephen Martindal

County Recorder Space:

Millennia Inc.  
518 36<sup>TH</sup> Street  
Newport Beach, CA 92663  
(410)262-9260

---

## LOCATION NOTICE PLACER MINING CLAIM

NOTICE IS HEREBY GIVEN that the **PLOMOSA 23-28** placer mining claim has been

Located by Millennia Inc, whose current mailing address is; 518 36<sup>TH</sup> St. Newport Beach CA 92663-3205.

The general course of the claim is north to south and is situated in La Paz County, Arizona.

This claim is 1320' feet in length and 660' feet in width. This claim runs from the location monument on which this location notice is posted. This claim is marked by four monuments, one at each corner of the claim. The location monument on which this Notice is posted is situated within:

Township 3 North, Range 18 West, Section 23, Quarter Section: E1/2 NE1/4 SE1/4

La Paz County, Arizona. Gila & Salt River Base and Meridian. This claim is 20 acres in size.

---

The locality of this claim with reference to some natural object or permanent monument and additional information (if any) concerning its locality is as follows: Section Marker and natural stone with wood post.

Dated and posted on the ground this 27<sup>TH</sup> day of October, 2016.

Millennia Inc.: *Stephen Martindale*  
Stephen Martindale-CEO

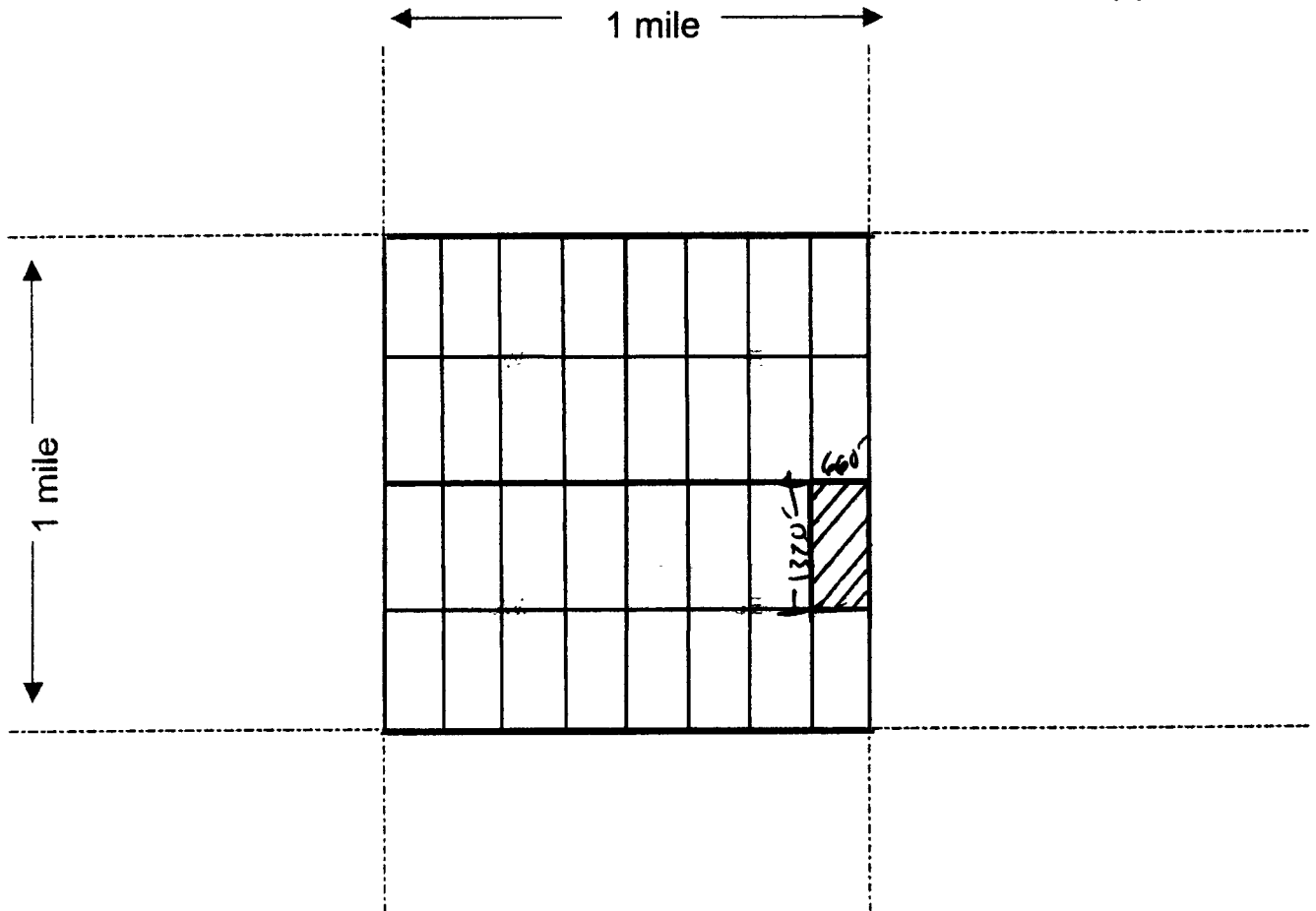
Map on reverse side

RECEIVED  
PLM AZ STATE OFFICE  
2011 JAN 18 P 1:07  
PHOENIX, ARIZONA

AMC 941067

**MINING CLAIM MAP**

Lode ( ) Placer (X)



ANC 441067

Scale : 1" = 2000 feet



1. The above map depicts the Alonua 23-28 mining claim, which is located in Section (s) 23, Township 3 NORTH, Range 18 WEST, Gila & Salt Base Line Meridian, LA PAZ County, Arizona.
2. The type of corner and location monuments used are as follows: Natural Rock & Wood Post
3. The bearings and distances in degrees and feet between claim corners are as depicted on the map.

Signature Stephen Martin

County Recorder Space:

Millennia Inc.  
518 36<sup>TH</sup> Street  
Newport Beach, CA 92663  
(410)262-9260

---

## LOCATION NOTICE PLACER MINING CLAIM

NOTICE IS HEREBY GIVEN that the **PLOMOSA 23-29** placer mining claim has been

Located by Millennia Inc, whose current mailing address is; 518 36TH St. Newport Beach CA 92663-3205.

The general course of the claim is north to south and is situated in La Paz County, Arizona.

This claim is 1320' feet in length and 660' feet in width. This claim runs from the location monument on which this location notice is posted. This claim is marked by four monuments, one at each corner of the claim. The location monument on which this Notice is posted is situated within:

Township 3 North, Range 18 West, Section 23, Quarter Section: W1/2 SW1/4 SE1/4

La Paz County, Arizona. Gila & Salt River Base and Meridian. This claim is 20 acres in size.

---

The locality of this claim with reference to some natural object or permanent monument and additional information (if any) concerning its locality is as follows: Section Marker and natural stone with wood post.

Dated and posted on the ground this 27<sup>TH</sup> day of October, 2016.

Millennia Inc.:   
Stephen Martindale-CEO

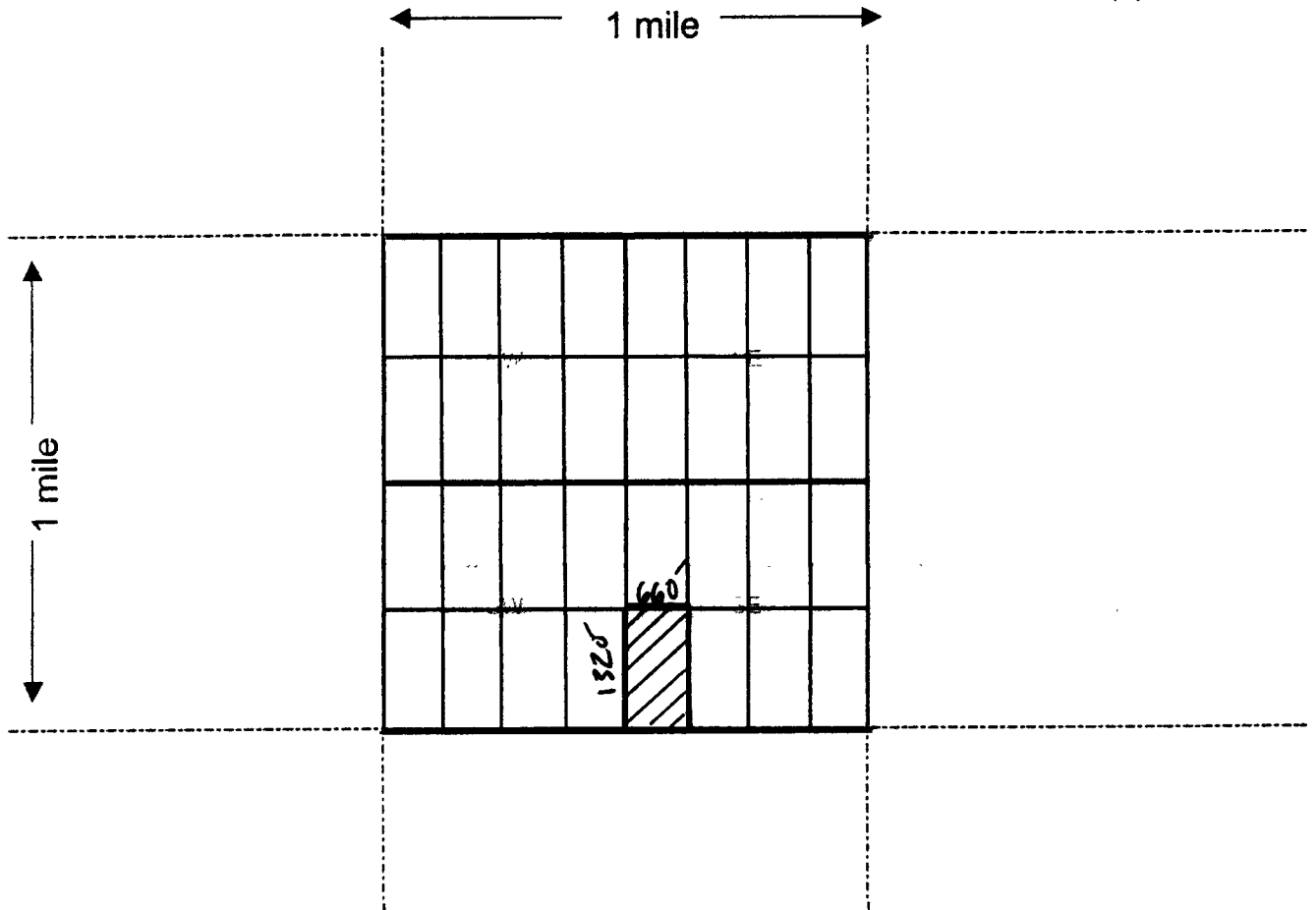
RECEIVED  
PLM AZ STATE OFFICE  
2017 JAN 18 P 1:07  
PHOENIX, ARIZONA

ATTORNEY 1068

Map on reverse side

**MINING CLAIM MAP**

Lode ( ) Placer (X)



Scale : 1" = 2000 feet



1. The above map depicts the Plomaja 23-29 mining claim, which is located in Section (s) 23, Township 3 NORTH, Range 18 WEST, Gila & Salt Base Line Meridian, LA PAZ County, Arizona.
2. The type of corner and location monuments used are as follows: Natural Rock & Wood Post
3. The bearings and distances in degrees and feet between claim corners are as depicted on the map.

Signature Stephen Martindal

County Recorder Space:

Millennia Inc.  
518 36<sup>TH</sup> Street  
Newport Beach, CA 92663  
(410)262-9260

---

## LOCATION NOTICE PLACER MINING CLAIM

NOTICE IS HEREBY GIVEN that the PLOMOSA 23-30 placer mining claim has been

Located by Millennia Inc, whose current mailing address is; 518 36TH St. Newport Beach CA 92663-3205.

The general course of the claim is north to south and is situated in La Paz County, Arizona.

This claim is 1320' feet in length and 660' feet in width. This claim runs from the location monument on which this location notice is posted. This claim is marked by four monuments, one at each corner of the claim. The location monument on which this Notice is posted is situated within:

Township 3 North, Range 18 West, Section 23, Quarter Section: E1/2 SW1/4 SE1/4

La Paz County, Arizona. Gila & Salt River Base and Meridian. This claim is 20 acres in size.

---

The locality of this claim with reference to some natural object or permanent monument and additional information (if any) concerning its locality is as follows: Section Marker and natural stone with wood post.

Dated and posted on the ground this 27<sup>TH</sup> day of October, 2016.

Millennia Inc.:   
Stephen Martindale-CEO

RECEIVED  
PLM AZ STATE OFFICE  
2011 JAN 18 P 1:07  
HOENIX, ARIZONA

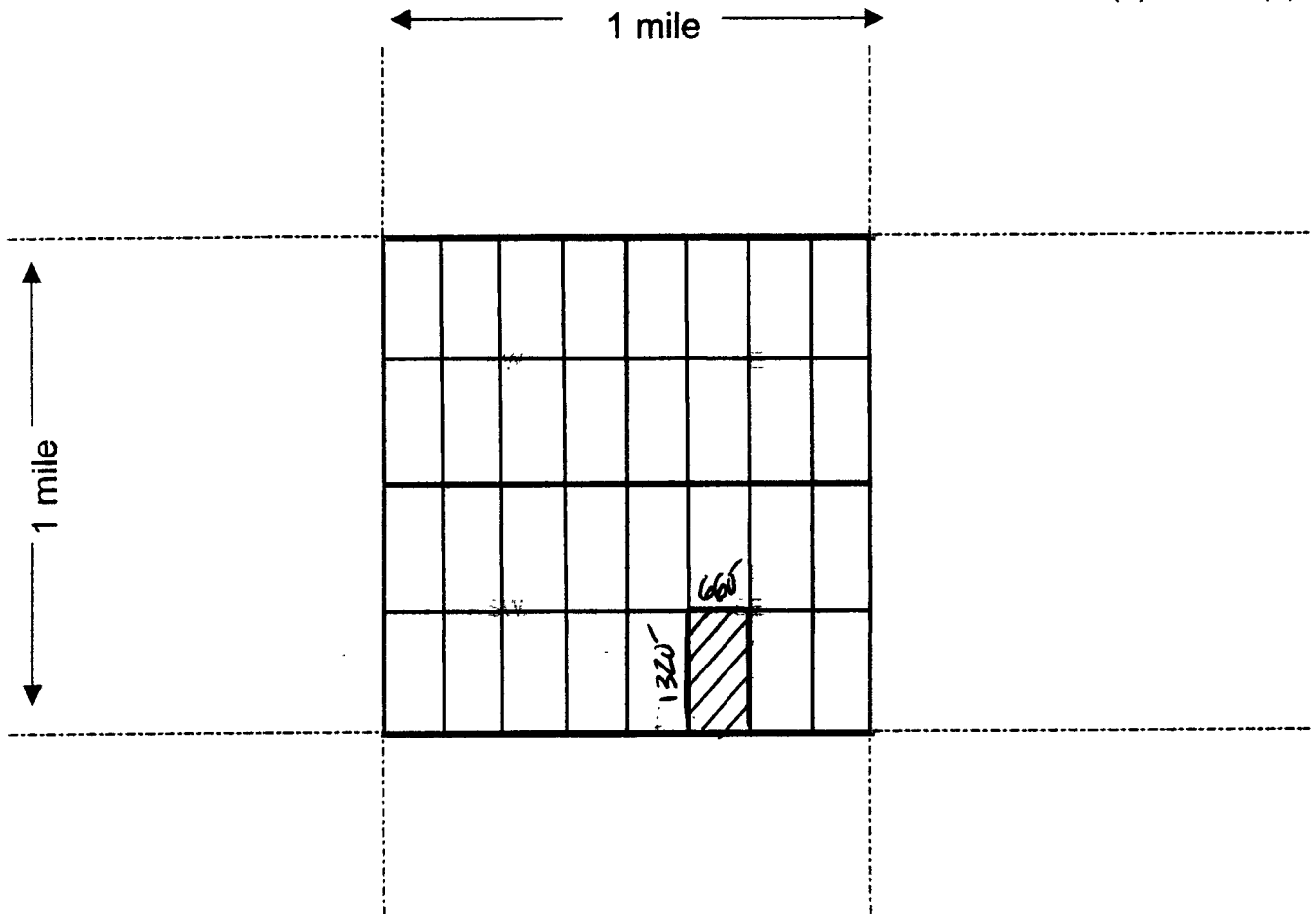
AMC 111069

Map on reverse side



**MINING CLAIM MAP**

Lode ( ) Placer (X)



AMC 111069

Scale : 1" = 2000 feet



1. The above map depicts the PLUMOSA 23-30 mining claim, which is located in Section (s) 23, Township 3 NORTH, Range 18 WEST, Gila & Salt Base Line Meridian, LA PAZ County, Arizona.
2. The type of corner and location monuments used are as follows: Natural Rock & Wood Post
3. The bearings and distances in degrees and feet between claim corners are as depicted on the map.

Signature Stephen Markuda

County Recorder Space:

Millennia Inc.  
518 36<sup>TH</sup> Street  
Newport Beach, CA 92663  
(410)262-9260

---

## LOCATION NOTICE PLACER MINING CLAIM

NOTICE IS HEREBY GIVEN that the **PLOMOSA 23-31** placer mining claim has been

Located by Millennia Inc, whose current mailing address is; 518 36TH St. Newport Beach CA 92663-3205.

The general course of the claim is north to south and is situated in La Paz County, Arizona.

This claim is 1320' feet in length and 660' feet in width. This claim runs from the location monument on which this location notice is posted. This claim is marked by four monuments, one at each corner of the claim. The location monument on which this Notice is posted is situated within:

Township 3 North, Range 18 West, Section 23, Quarter Section: W1/2 SE1/4 SE1/4

La Paz County, Arizona. Gila & Salt River Base and Meridian. This claim is 20 acres in size.

---

The locality of this claim with reference to some natural object or permanent monument and additional information (if any) concerning its locality is as follows: Section Marker and natural stone with wood post.

Dated and posted on the ground this 27<sup>TH</sup> day of October, 2016.

Millennia Inc.:   
Stephen Martindale-CEO

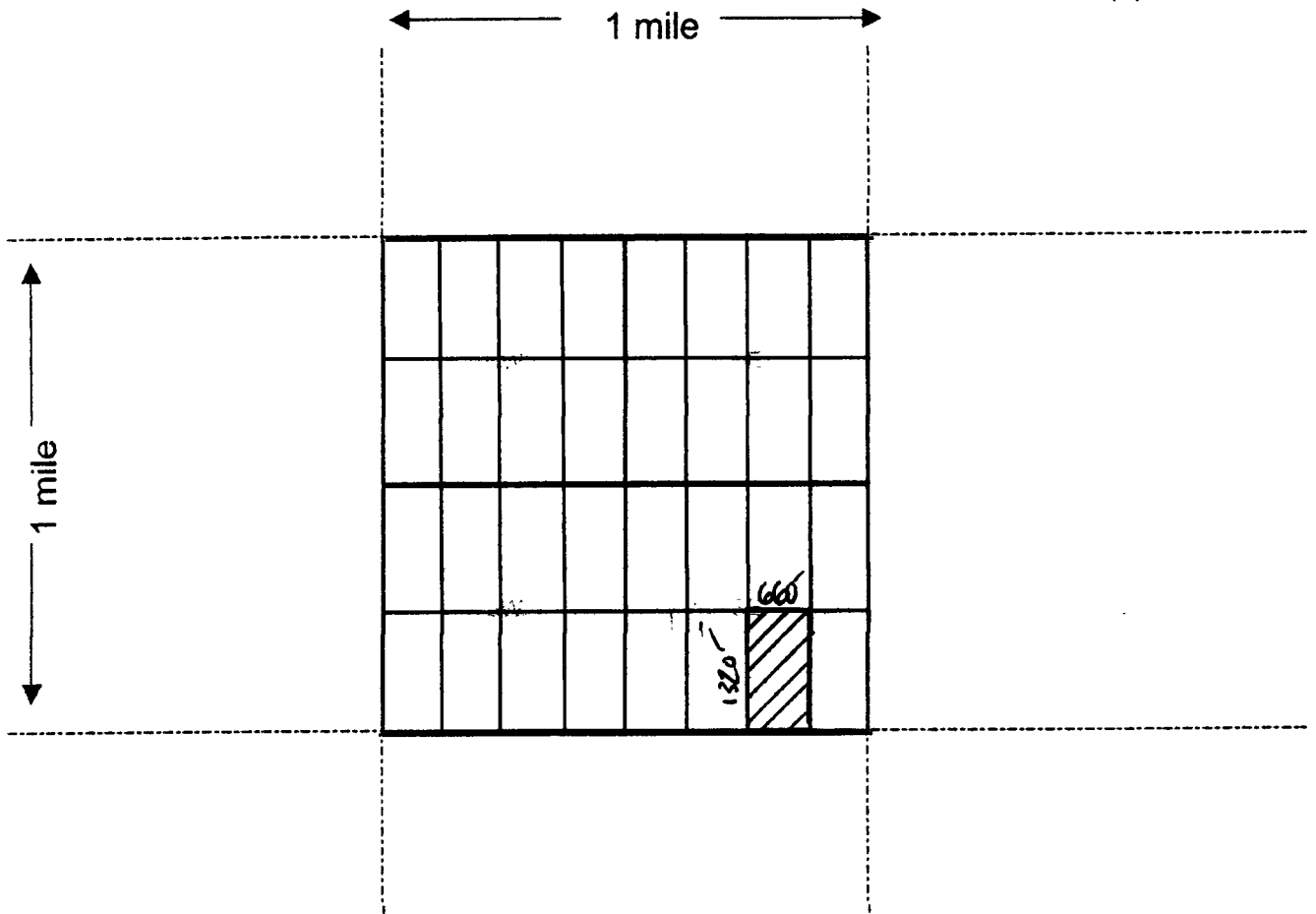
AMC 111070

RECEIVED  
PLM AZ STATE OFFICE  
2011 JAN 18 P 1:08  
PHOENIX, ARIZONA

Map on reverse side

**MINING CLAIM MAP**

Lode ( ) Placer (X)



AMC441070

Scale : 1" = 2000 feet



1. The above map depicts the Placer 23-31 mining claim, which is located in Section (s) 23, Township 3 NORTH, Range 18 WEST, Gila & Salt Base Line Meridian, LA PAZ County, Arizona.

2. The type of corner and location monuments used are as follows: Natural Rock & Wood Post

3. The bearings and distances in degrees and feet between claim corners are as depicted on the map.

Signature Stephen Marchand

County Recorder Space:

Millennia Inc.  
518 36<sup>TH</sup> Street  
Newport Beach, CA 92663  
(410)262-9260

---

## LOCATION NOTICE PLACER MINING CLAIM

NOTICE IS HEREBY GIVEN that the **PLOMOSA 23-32** placer mining claim has been

Located by Millennia Inc, whose current mailing address is; 518 36TH St. Newport Beach CA 92663-3205.

The general course of the claim is north to south and is situated in La Paz County, Arizona.

This claim is 1320' feet in length and 660' feet in width. This claim runs from the location monument on which this location notice is posted. This claim is marked by four monuments, one at each corner of the claim. The location monument on which this Notice is posted is situated within:

Township 3 North, Range 18 West, Section 23, Quarter Section: E1/2 SE1/4 SE1/4

La Paz County, Arizona. Gila & Salt River Base and Meridian. This claim is 20 acres in size.

---

The locality of this claim with reference to some natural object or permanent monument and additional information (if any) concerning its locality is as follows: Section Marker and natural stone with wood post.

Dated and posted on the ground this 27<sup>TH</sup> day of October, 2016.

Millennia Inc.: *Stephen Martindale*  
Stephen Martindale-CEO

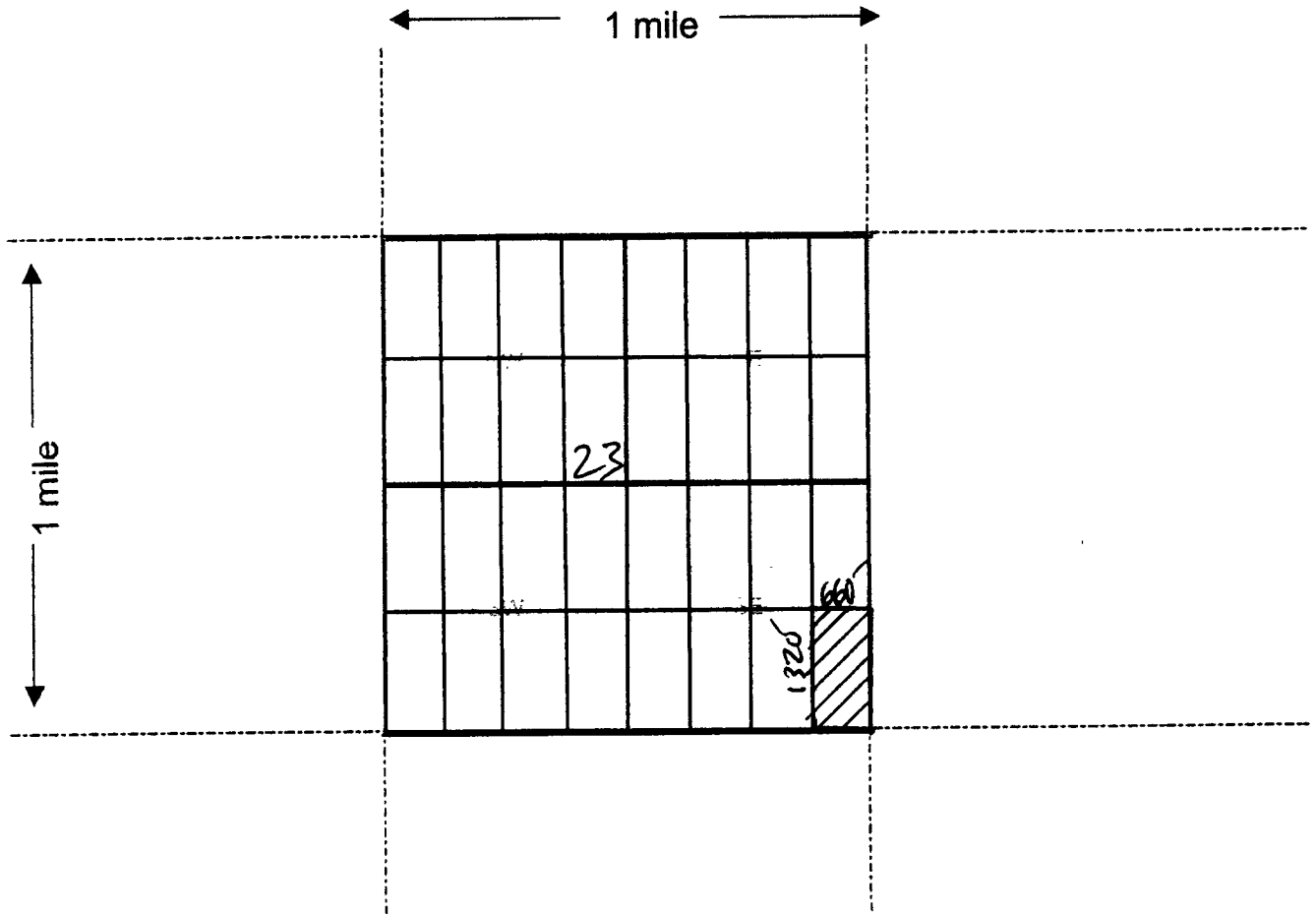
Map on reverse side

RECEIVED  
CLM AZ STATE OFFICE  
2017 JAN 18 P 1:08  
PHOENIX, ARIZONA

ATTORNEY 1071

**MINING CLAIM MAP**

Lode ( ) Placer (X)



AMC441071

Scale : 1" = 2000 feet



1. The above map depicts the PLOMOSA 23-32 mining claim, which is located in Section (s) 23, Township 3 NORTH, Range 18 WEST, Gila & Salt Base Line Meridian, LA PAZ County, Arizona.

2. The type of corner and location monuments used are as follows: Natural Rock & Wood Post

3. The bearings and distances in degrees and feet between claim corners are as depicted on the map.

Signature Stephen Martindale

RUN TIME: 12:55 PM

DEPARTMENT OF INTERIOR  
BUREAU OF LAND MANAGEMENT

RUN DATE: 01/18/2017

Input Parameters for Geographic Report with Land

System Id = CR

Admin State = AZ

Geo State =

Casetype =

Casetype Txt =

Case Disp Txt = AUTHORIZED, CANCELLED, EXPIRED, PENDING, REJECTED, RELINQUISHED, VOID, WITHDRAWN

Mer Twp Rng =

Mtrs = 14 0030N 0180W 023, 14 0030N 0180W 999

Commodity =

Commodity Txt =

Adm Agency Begins With

Total Rows Returned: 0

NO WARRANTY IS MADE BY BLM FOR USE OF THE DATA  
FOR PURPOSES NOT INTENDED BY BLM

